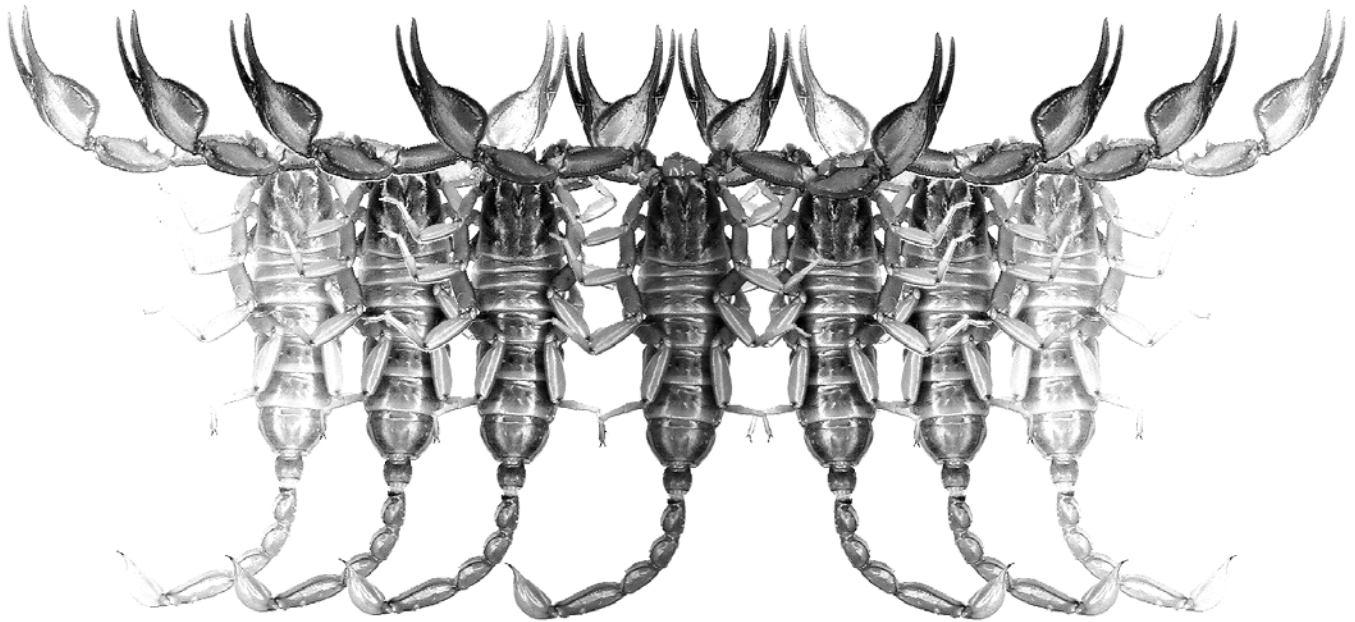


Euscorpius

Occasional Publications in Scorpiology



Scorpions of Iran (Arachnida, Scorpiones). Part VIII. Fars Province

**Shahrokh Navidpour, Victor Fet, František Kovařík &
Michael E. Söleglad**

May 2012 — No. 139

Euscorpius

Occasional Publications in Scorpiology

EDITOR: Victor Fet, Marshall University, 'fet@marshall.edu'

ASSOCIATE EDITOR: Michael E. Soleglad, 'soleglad@la.znet.com'

Euscorpius is the first research publication completely devoted to scorpions (Arachnida: Scorpiones). *Euscorpius* takes advantage of the rapidly evolving medium of quick online publication, at the same time maintaining high research standards for the burgeoning field of scorpion science (scorpiology). *Euscorpius* is an expedient and viable medium for the publication of serious papers in scorpiology, including (but not limited to): systematics, evolution, ecology, biogeography, and general biology of scorpions. Review papers, descriptions of new taxa, faunistic surveys, lists of museum collections, and book reviews are welcome.

Derivatio Nominis

The name *Euscorpius* Thorell, 1876 refers to the most common genus of scorpions in the Mediterranean region and southern Europe (family Euscorpiidae).

Euscorpius is located on Website '<http://www.science.marshall.edu/fet/euscorpius/>' at Marshall University, Huntington, WV 25755-2510, USA.

The International Code of Zoological Nomenclature (ICZN, 4th Edition, 1999) does not accept online texts as published work (Article 9.8); however, it accepts CD-ROM publications (Article 8). *Euscorpius* is produced in two *identical* versions: online (ISSN 1536-9307) and CD-ROM (ISSN 1536-9293). Only copies distributed on a CD-ROM from *Euscorpius* are considered published work in compliance with the ICZN, i.e. for the purposes of new names and new nomenclatural acts. All *Euscorpius* publications are distributed on a CD-ROM medium to the following museums/libraries:

- **ZR**, Zoological Record, York, UK
- **LC**, Library of Congress, Washington, DC, USA
- **USNM**, United States National Museum of Natural History (Smithsonian Institution), Washington, DC, USA
- **AMNH**, American Museum of Natural History, New York, USA
- **CAS**, California Academy of Sciences, San Francisco, USA
- **FMNH**, Field Museum of Natural History, Chicago, USA
- **MCZ**, Museum of Comparative Zoology, Cambridge, Massachusetts, USA
- **MNHN**, Museum National d'Histoire Naturelle, Paris, France
- **NMW**, Naturhistorisches Museum Wien, Vienna, Austria
- **BMNH**, British Museum of Natural History, London, England, UK
- **MZUC**, Museo Zoologico "La Specola" dell'Universita de Firenze, Florence, Italy
- **ZISP**, Zoological Institute, Russian Academy of Sciences, St. Petersburg, Russia
- **WAM**, Western Australian Museum, Perth, Australia
- **NTNU**, Norwegian University of Science and Technology, Trondheim, Norway
- **OUMNH**, Oxford University Museum of Natural History, Oxford, UK
- **NEV**, Library Netherlands Entomological Society, Amsterdam, Netherlands

Publication date: 19 May 2012

Scorpions of Iran (Arachnida, Scorpiones). Part VIII. Fars Province

Shahrokh Navidpour¹, Victor Fet², František Kovařík³ & Michael E. Soleglad⁴

¹Razi Reference Laboratory of Scorpion Research, Razi Vaccine and Serum Research Institute,
P.O. Box 31975/148, Department of Venomous Animals & Toxins, Hesarak, Karaj, Iran

²Department of Biological Sciences, Marshall University, Huntington, WV 25755, USA

³P.O. Box 27, CZ-145 01 Praha 45, Czech Republic; www.kovarex.com/scorpio

⁴P.O. Box 250, Borrego Springs, CA 92004, USA

Summary

18 species of scorpions belonging to three families are reported from the Fars Province of Iran. Of these, four species are recorded from the province for the first time: *Compsobuthus persicus* Navidpour, Soleglad, Fet et Kovařík, 2008, *Mesobuthus eupeus persicus* (Pocock, 1899), *Odontobuthus bidentatus* Lourenço et Pézier, 2002, and *Scorpio maurus townsendi* (Pocock, 1900). Also presented is a key to all species of scorpions found in the province.

Introduction

This paper continues a comprehensive field study of the scorpion fauna of Iran, province by province, by the RRLS team under Shahrokh Navidpour. This work includes documentation of biotope diversity, revisitation of previously known sites, some of them type localities, and sampling of all the encountered scorpion species. All specimens are collected with the help of UV light (night catch). Fars (Persian: فارس, *Fârs*) is one of the 30 provinces of Iran. It lies in the south of the country and its administrative center is Shiraz. It has an area of 122,400 km². Fars borders Bushehr Province to the west, Hormozgân Province to the south, Kerman and Yazd Provinces to the east, Isfahan Province to the north and Kohgiluyeh & Boyer Ahmad Province to the northwest. There are three distinct climatic regions within the Fars Province. First is the mountainous area of the north and northwest with moderate cold winters and mild summers. Second includes the central regions, with relatively rainy mild winters, and hot dry summers. The third region, located in the south and southeast, has moderate winters with very hot summers. The average annual temperature in Shiraz is 16.8°C, ranging between 4.7° and 29.2°C. The geographical and climatic variation of Fars Province allows for its diverse plant and animal life.

ABBREVIATIONS. The institutional abbreviations listed below and used throughout are mostly after Arnett et al. (1993).

BMNH – The Natural History Museum, London, United Kingdom;
FKCP – František Kovařík Collection, Praha, Czech Republic;
MHNG – Muséum d'Histoire naturelle, Geneva, Switzerland;
MNHN – Muséum National d'Histoire Naturelle, Paris, France;
NHMW – Naturhistorisches Museum Wien, Vienna, Austria;
RRLS – Razi Reference Laboratory of Scorpion Research, Razi Vaccine and Serum Research Institute, Sepah st., Hejrat sq., Ahvaz, Khozestan, Iran;
VVZC – Valerio Vignoli Collection, Italy;
ZISP – Zoological Institute, Russian Academy of Sciences, St. Petersburg, Russia;
ZMHB – Museum für Naturkunde der Humboldt-Universität zu Berlin, Germany;
ZMUH – Zoologisches Institut und Zoologisches Museum, Universität Hamburg, Germany.

List of scorpions of Fars Province

Family **Buthidae** C. L. Koch, 1837
Androctonus crassicauda (Olivier, 1807)
Compsobuthus persicus Navidpour, Soleglad, Fet et Kovařík, 2008 (first report)
Compsobuthus matthiesseni (Birula, 1905)
Compsobuthus petrioli Vignoli, 2005
Hottentotta saulcyi (Simon, 1880)
Hottentotta schach (Birula, 1905)

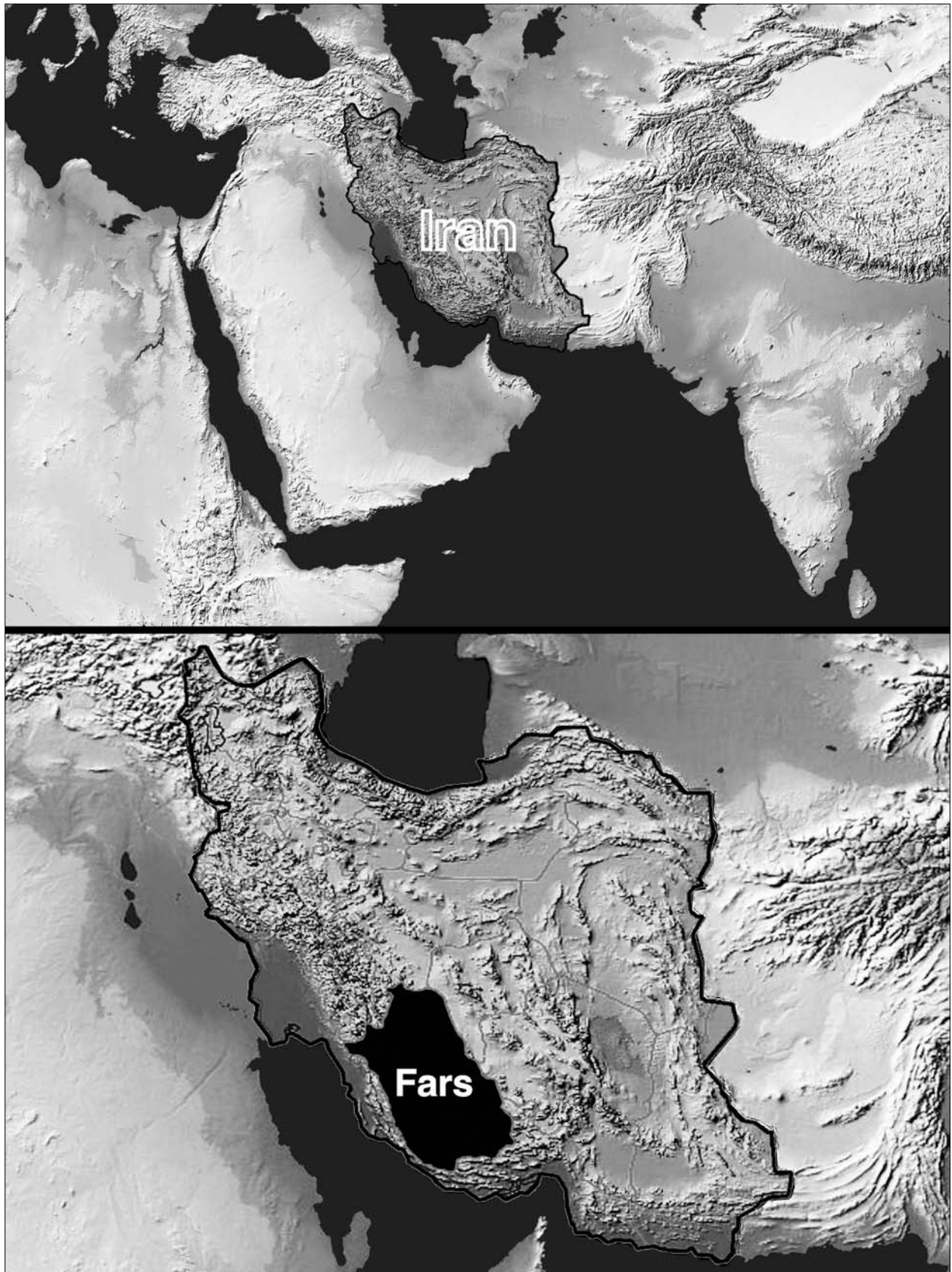


Figure 1: Map of southwestern Asia highlighting Iran (top) and closeup of Iran showing provinces, the Fars Province depicted in black (bottom).

Hottentotta zagrosensis Kovařík, 1997
Iranobuthus krali Kovařík, 1997
Mesobuthus eupeus persicus (Pocock, 1899) (first report)
Mesobuthus phillipsii (Pocock, 1889)
Odontobuthus bidentatus Lourenço et Pérez, 2002 (first report)
Odontobuthus doriae (Thorell, 1876)
Orthochirus farzanpayi (Vachon et Farzanpay, 1987)
Orthochirus zagrosensis Kovařík, 2004
Razianus zarudnyi (Birula, 1903)

Family **Scorpionidae** Latreille, 1802

Scorpio maurus townsendi (Pocock, 1900) (first report)

Family **Hemiscorpiidae** Pocock, 1893

Hemiscorpius lepturus Peters, 1861
Hemiscorpius sp. (? *H. gaillardi* (Vachon, 1974))

Systematics

Family **Buthidae** C. L. Koch, 1837
Androctonus crassicauda (Olivier, 1807)
 (Fig. 6)

Scorpio crassicauda Olivier, 1807: 97, pl. XLII, fig. 2.

Buthus crassicauda: Simon, 1872: 247 (in part); Simon, 1879: 99; Simon, 1892: 83; Kraepelin, 1899: 16; Pocock, 1902: 373; Kraepelin, 1913: 124; Lampe, 1918: 190.

Androctonus crassicauda: Kraepelin, 1891: 175 (in part); Vachon, 1951: 343; Khalaf, 1962: 1; Khalaf, 1963: 60; Habibi, 1971: 42; Farzanpay & Pretzmann, 1974: 215; Pérez Minocci, 1974: 17; Vachon, 1974: 909, fig. 40; Vachon, 1979: 31, figs. 1, 2, 4; Farzanpay, 1987: 141; Farzanpay, 1988: 36; Fet, 1989: 78; Al-Safadi, 1992: 96; Amr & El-Oran, 1994: 187; Sissom, 1994: 36; Dupré et al., 1998: 59; Kovařík, 1998: 104; Crucitti, 1999: 83; Kabakibi et al., 1999: 80, fig. 3; Fet & Lowe, 2000: 72; Stathi & Mylonas, 2001: 288; Crucitti & Vignoli, 2002: 439; Kovařík, 2002: 5; Fet & Kovařík, 2003: 180; Vignoli et al., 2003: 2; Kovařík & Whitman, 2005: 105; Lourenço, 2005: 149; Hendrixson, 2006: 38, figs. 1a–f, Pl. 1; Akbari, 2007: 76, fig. p. 62; Navidpour et al., 2008a: 5, figs. 5, 12, 44–45; Navidpour et al., 2008b: 3, figs. 4, 20, 25–28; Navidpour et al., 2008c: 3, figs. 2, 3, 8, 13–16; Navidpour et al., 2008d: 3, figs. 4, 9, 15–18; Pirali-Kheirabadi et al., 2009: 3, figs. 3–4, 12–15; Navidpour et al., 2010: 3, fig. 4; Navidpour et al., 2011: 3, figs. 4, 10, 17–20.

Prionurus crassicauda: Pocock, 1895: 292; Tullgren, 1909: 2; Birula, 1904: 29; Birula, 1905a: 120; Masi, 1912: 91; Penther, 1912: 110.

Androctonus crassicauda crassicauda: Vachon, 1959: 124; Vachon, 1966: 210; Habibi, 1971: 42; Vachon, 1979: 34; Levy & Amitai, 1980: 23–29, figs. 30–34; Kovařík, 1997a: 49.

= *Prionurus crassicauda orientalis* Birula, 1900: 355; Birula, 1903: 67 (syn. by Fet, 1989: 79).

Buthus (Prionurus) crassicauda orientalis: Birula, 1917: 93, 240.

Buthus crassicauda orientalis: Kraepelin, 1913: 124.


Androctonus crassicauda orientalis: Vachon, 1959: 124; Vachon, 1966: 210; Habibi, 1971: 42; Pérez Minocci, 1974: 18.

Androctonus amoreuxi baluchicus: Kovařík, 1997a: 39 (see Vignoli et al., 2003: 4).

TYPE LOCALITY AND TYPE REPOSITORY. Kashan, Persia, now Iran, Esfahan Province; MNHN.

FARS PROVINCE MATERIAL EXAMINED. **Iran**, Fars Province, Pasargad, Saadat Shahr, 30°17'59"N 52°10'29"E, 1862 m a.s.l. (Locality No. Fa-859), IX.2008, 1♂ (RRLS), leg. Mashipour, Hayader & Bahrani; Kazeroon, Farashband road, 29°29'10"N 51°49'54"E, 832 m a.s.l. (Locality No. Fa-847), IX.2008, 1♀ (RRLS), leg. Habibzadeh, Hayader & Mashipour; Kazeroon, Farashband, 29°25'03"N 52°14'31"E, 814 m a.s.l. (Locality No. Fa-844), IX.2008, 2♂ (RRLS) 1♂ (FKCP), leg. Bahrani, Habibzadeh, Mashipour & Hayader; Gheer-Khonj, 28°14'34"N 53°06'41"E, 638 m a.s.l. (Locality No. Fa-867), X.2008, 1♀ (RRLS), leg. Mashipour & Hayader; Juym-Lar, 28°14'45"N 54°03'15"E, 732 m a.s.l. (Locality No. Fa-877), X.2008, 1im (RRLS), leg. Habibzadeh, Hayader & Mashipour; Jahrom-Lar (5 km to Lar), 27°42'30"N 54°19'33"E, 861 m a.s.l. (Locality No. Fa-890), X.2008, 2♂ 1♀ (RRLS), leg. Bahrani, Habibzadeh, Mashipour & Hayader.

DISTRIBUTION: Widespread in Iran, found in most provinces. Recorded also from Armenia (Kraepelin, 1899: 17), Azerbaijan (Fet, 1989: 79), Bahrain (Crucitti & Vignoli, 2002: 439), Egypt (Fet & Lowe, 2000: 72), Iraq (Kennedy, 1937: 745), Israel (Simon, 1892: 83), Jordan (Amr & El-Oran, 1994: 187), Kuwait (Kettel, 1982: 6), Lebanon (El-Hennawy, 1992: 100), Oman (Birula, 1917: 229; Hendrixson, 2006: 39), Qatar (El-Hennawy, 1992: 100), Saudi Arabia (Pocock, 1895: 292; Hendrixson, 2006: 39), Syria (Simon, 1872: 247), Tunisia (Kraepelin, 1901: 266), Turkey (Pocock, 1902: 373), United Arab Emirates (Hendrixson, 2006: 40), and Yemen (Birula, 1937: 101).



Figures 2–3: Iran, Fars Province. **2.** Parishan, 29°20'10"N 51°49'54"E, 867 m a.s.l. (Locality No. Fa-848). Recorded occurrence of *Mesobuthus phillipsii* (Pocock, 1889), *Odontobuthus bidentatus* Lourenço et Pézier and *Razianus zarudnyi* (Birula, 1903). **3.** Marvdasht, 29°58'20"N 52°55'50"E, 1467 m a.s.l. (Locality No. Fa-860). Recorded occurrence of *Hottentotta schach* (Birula, 1905), *Razianus zarudnyi* (Birula, 1903) and *Hemiscorpius lepturus* Peters, 1861.



Figure 4–5: Iran, Fars Province. 4. Marvdasht-Shiraz road, 29°57'59"N 51°55'41"E, 1632 m a.s.l. (Locality No. Fa-861). Recorded occurrence of *Hottentotta schach* (Birula, 1905), *Iranobuthus krali* Kovařík, 1997, *Odontobuthus bidentatus* Lourenço et Pézier, *Razianus zarudnyi* (Birula, 1903) and *Hemiscorpius lepturus* Peters, 1861. 5. Bastak-Lar road, Ooneh Village, 27°23'26"N 54°13'28"E, 540 m a.s.l. (Locality No. Fa-880). Recorded occurrence of *Odontobuthus bidentatus* Lourenço et Pézier.

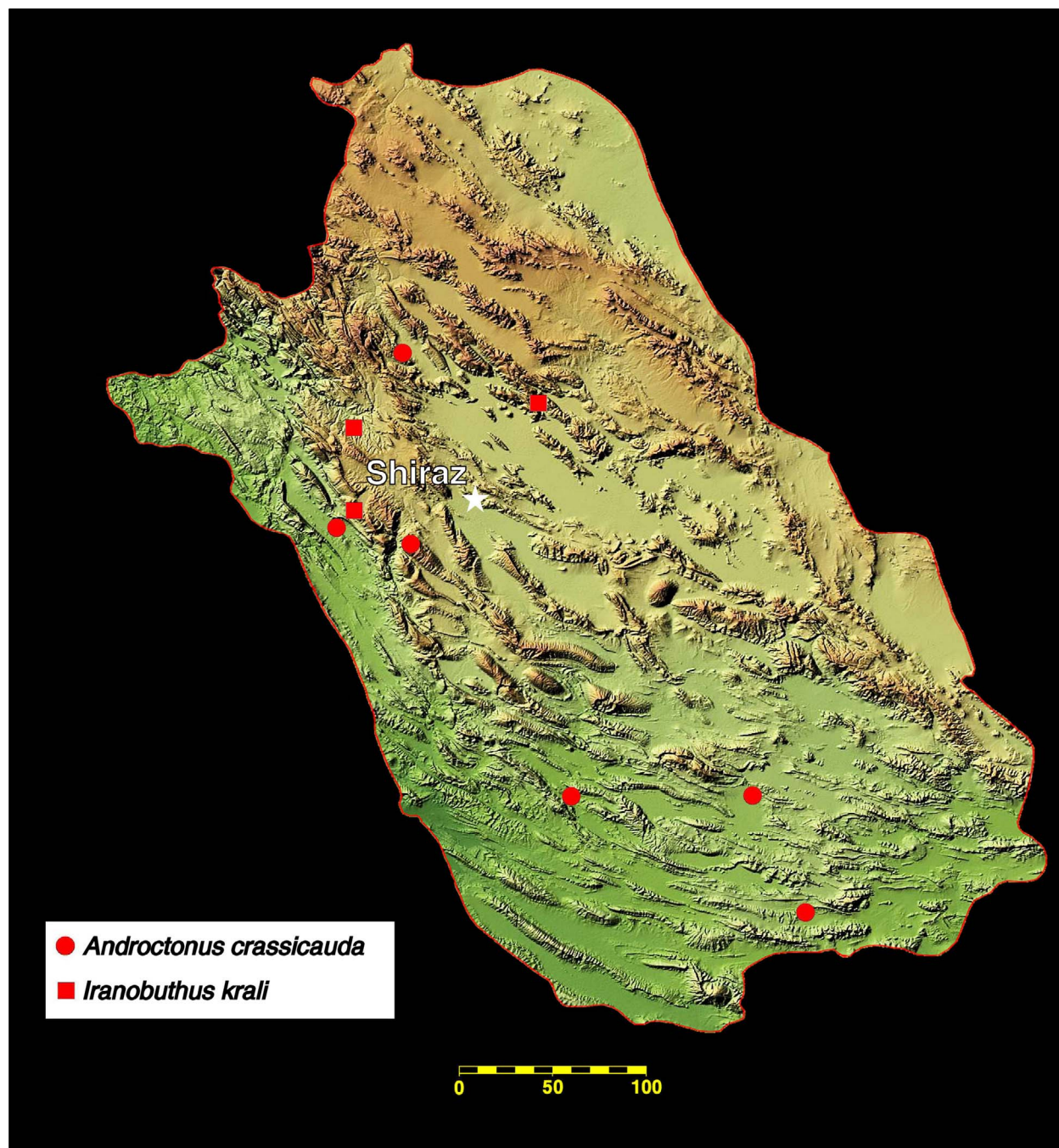


Figure 6: Map of Fars Province showing distribution of *Androctonus crassicauda* (Olivier, 1807) and *Iranobuthus krali* Kovařík, 1997 collected in this study.

Compsobuthus persicus Navidpour, Soleglad, Fet et Kovařík, 2008 (Fig. 7)

Compsobuthus persicus Navidpour et al., 2008b: 9, figs. 2, 5, 7, 9–15, 16–18, 19, 37–40.

TYPE LOCALITY AND TYPE REPOSITORY. Iran, Bushehr Province, Borazjan, Dalaki, 29°23'27"N 51°16'00"E, 100 m a.s.l.; RRLS and FKCP.

TYPE MATERIAL EXAMINED. **Iran**, Bushehr Province, Borazjan, Dalaki, 29°23'27"N 51°16'00"E, 100 m a.s.l. (Locality No. Bu-19), XI.2007, 1♂2♀(holotype and paratypes) (RRLS), 1♂(paratype) (FKCP), leg. Masihipour & Bahrani; Borazjan, 29°16'56"N 51°15'26"E, 200 m a.s.l. (Locality No. Bu-18), II.2007, 2♀(paratypes) (FKCP), leg. Masihipour, Bahrani & Habibzadeh; Dayer, 27°49'35"N 52°04'44"E, 4 m a.s.l. (Locality No. Bu-25), XI.2007, 1♀(paratype) (RRLS), leg. Masihipour, Bahrani & Habibzadeh; Tangestan,

Ahram, 28°51'45"N 51°20'50"E, 123 m a.s.l. (Locality No. Bu-36), XI.2007, 1♂2♀(paratypes) (RRLS), 1im. (paratype) (FKCP), leg. Mashipour, Bahrani & Habibzadeh; Tangestan to Farashband, 29°52'49"N 51°22'31"E, 227 m a.s.l. (Locality No. Bu-37), XI.2007, 2♂4♀(paratypes) (RRLS) 2♀(paratypes) (FKCP), leg. Mashipour, Bahrani & Habibzadeh; Deylam road, Khite Amareh Village, 30°42'52"N 49°44'59"E, 41 m a.s.l. (Locality No. OM-801), VII.2007, 1♂(paratype) (RRLS), leg. Navidpour, Mashipour & Habibzadeh.

FARS PROVINCE MATERIAL EXAMINED. **Iran**, Fars Province, 85 km to Lar, 28°13'07"N 54°04'25"E, 865 m a.s.l. (Locality No. Fa-862), X.2008, 1♂3♀ (RRLS), leg. Bahrani, Habibzadeh, Mashipour & Hayader; Gheer, 28°15'16"N 53°05'04"E, 657 m a.s.l. (Locality No. Fa-868), X.2008, 2♂4♀ (RRLS), 1♂2♀ (FKCP), leg. Hayader, Bahrani, Mashipour & Habibzadeh; Gheer-Hengam, 28°32'26"N 52°41'25"E, 1219 m a.s.l. (Locality No. Fa-874), X.2008, 3♂2♀ (RRLS), 1♀ (FKCP), leg. Mashipour & Hayader; Gheer-Hengam road, 29°31'08"N 52°52'02"E, 987 m a.s.l. (Locality No. Fa-875), X.2008, 4♂1♀ (RRLS), 2♂ (FKCP), leg. Bahrani, Habibzadeh, Mashipour & Hayader.

DISTRIBUTION: Iran, eastern Bushehr (Navidpour et al., 2008b: 9), and Fars (first report) Provinces.

***Compsobuthus petrioli* Vignoli, 2005**
(Fig. 7)

Compsobuthus petrioli Vignoli, 2005: 80, figs. 1–10; Kovařík & Ahmed, 2007: 6; Karataş et al., 2012: 112.

TYPE LOCALITY AND TYPE REPOSITORY. **Iran**, Fars Province, Persepolis, Tahr-e-Gamsid, 29°54'N 52°54'E, 1100 m a.s.l.; VVZC.

DISTRIBUTION: Iran, Fars (Vignoli, 2005: 80), East Azarbaijan, West Azarbaijan, and Qom (Karataş et al., 2012: 112) Provinces.

***Compsobuthus matthiesseni* (Birula, 1905)**
(Fig. 7)

Buthus acutecarinatus matthiesseni Birula, 1905a: 142; Birula, 1937: 107.

Buthus (Buthus) acutecarinatus matthiesseni: Birula, 1917: 229, 240; Birula, 1918: 25.

Buthus (Hottentotta) acutecarinatus matthiesseni: Vachon, 1940a: 173.

Compsobuthus matthiesseni: Pringle, 1960: 77, fig. 3; Habibi, 1971: 43; Levy et al., 1973: 114; Levy & Amitai, 1980: 60; Farzanpay, 1987: 149; Farzanpay, 1988: 37; Kovařík, 1992: 183; Kovařík, 1996: 53; Kovařík, 1997a: 40, 49; Kovařík, 1997b: 179; Kovařík,

1998: 109; Sissom & Fet, 1998: 1, figs. 1–12; Crucitti, 1999: 84; Fet & Lowe, 2000: 127; Lourenço & Vachon, 2001: 180; Crucitti & Vignoli, 2002: 441, figs. 6–7; Kovařík, 2002: 7; Kovařík, 2003: 97; Vignoli et al., 2003: 2; Vignoli, 2005: 85; Akbari, 2007: 76, fig. p. 64; Kovařík & Ahmed, 2007: 6; Navidpour et al., 2008a: 9, figs. 3–4, 17, 60–63; Navidpour et al., 2008b: 9, figs. 19, 45–48; Navidpour et al., 2008c: 8, figs. 2, 4–6, 33–36; Navidpour et al., 2008d: 3, figs. 3, 4, 7, 9, 31–34; Pirali-Kheirabadi et al., 2009: 3, figs. 4, 6, 28–31; Navidpour et al., 2010: 3, fig. 4; Navidpour et al., 2011: 9, figs. 11, 29–32; Karataş et al., 2012: 112.

Compsobuthus acutecarinatus matthiesseni: Vachon & Kinzelbach, 1987: 101; El-Hennawy, 1992: 123.

TYPE LOCALITY AND TYPE REPOSITORY. Iran, “Kum, Province Irak-Adschemi” now Qum (Qom); ZISP.

FARS PROVINCE MATERIAL EXAMINED. **Iran**, Fars Province, 10 km E of Sivand, 30°05'N 52°55'E, ca 1700 m a.s.l., 29.-30.IV.1996, 5♀ (FKCP), leg. M. Kaftan, D. Král, and J. Pitulová; Zagros Mts., Abshar env., 30°23'N 51°30'E, ca 1000 m a.s.l., 2.-3.V.1996, 1♀ (FKCP), leg. M. Kaftan; 5 km SE of Posht Chenár, 29°12'N 53°20'E, 1692 m a.s.l., 19.-20.IV.2000, 2♀1juv. (FKCP), leg. J. Šobotník; 2 km W of Kollar, 29°59'N 52°12'E, 2130 m a.s.l., 22.-23.IV.2000, 1♀ (FKCP), leg. J. Šobotník; 10 km S of Firuz Abad, 28°55'N 52°31'E, 1412 m a.s.l., 20.-21.IV.2000, 1♀1juv. (FKCP), leg. J. Šobotník; Firoozabad – Gheer road, 29°40'39"N 52°44'34"E, 1207 m a.s.l. (Locality No. Fa-850), IX.2008, 2♂ (RRLS), leg. Mashipour & Habibzadeh; Kazeroon-Borazjan road, 29°33'36"N 51°23'58"E, 724 m a.s.l. (Locality No. Fa-841), IX.2008, 1♂1♀ (RRLS), leg. Mashipour, Bahrani & Habibzadeh.

DISTRIBUTION: Iran, known from provinces Kermanshah (formerly Bahtaran), Bushehr, Fars, Hamadan, Ilam, Khozestan, Kerman, Kordestan, Lorestan, Markazi, Qom (Sissom & Fet, 1998; Kovařík, 2003: 100; Akbari, 2007: 76), Kohgiluyeh & Boyer Ahmad (Navidpour et al., 2008d: 3), and Chahar Machal & Bakhtiyari (Pirali-Kheirabadi et al., 2009: 5); Iraq (Birula, 1917: 240; Pringle, 1960: 77), Syria (Kovařík, 2002: 7), Turkey (Kovařík, 1996: 53).

***Hottentotta saulcyi* (Simon, 1880)**
(Fig. 8)

Buthus saulcyi Simon, 1880a: 378; Simon, 1880b: 29; Kraepelin, 1899: 18; Kraepelin, 1901: 267; Weidner, 1959: 99.

Buthus (Hottentotta) saulcyi: Birula, 1905a: 136; Birula, 1917: 214; Birula, 1918: 30; Vachon, 1940b: 255.

Buthotus saulcyi: Vachon, 1949: 147 (1952: 233); Vachon, 1959: 134; Pringle, 1960: 79, fig. 5;

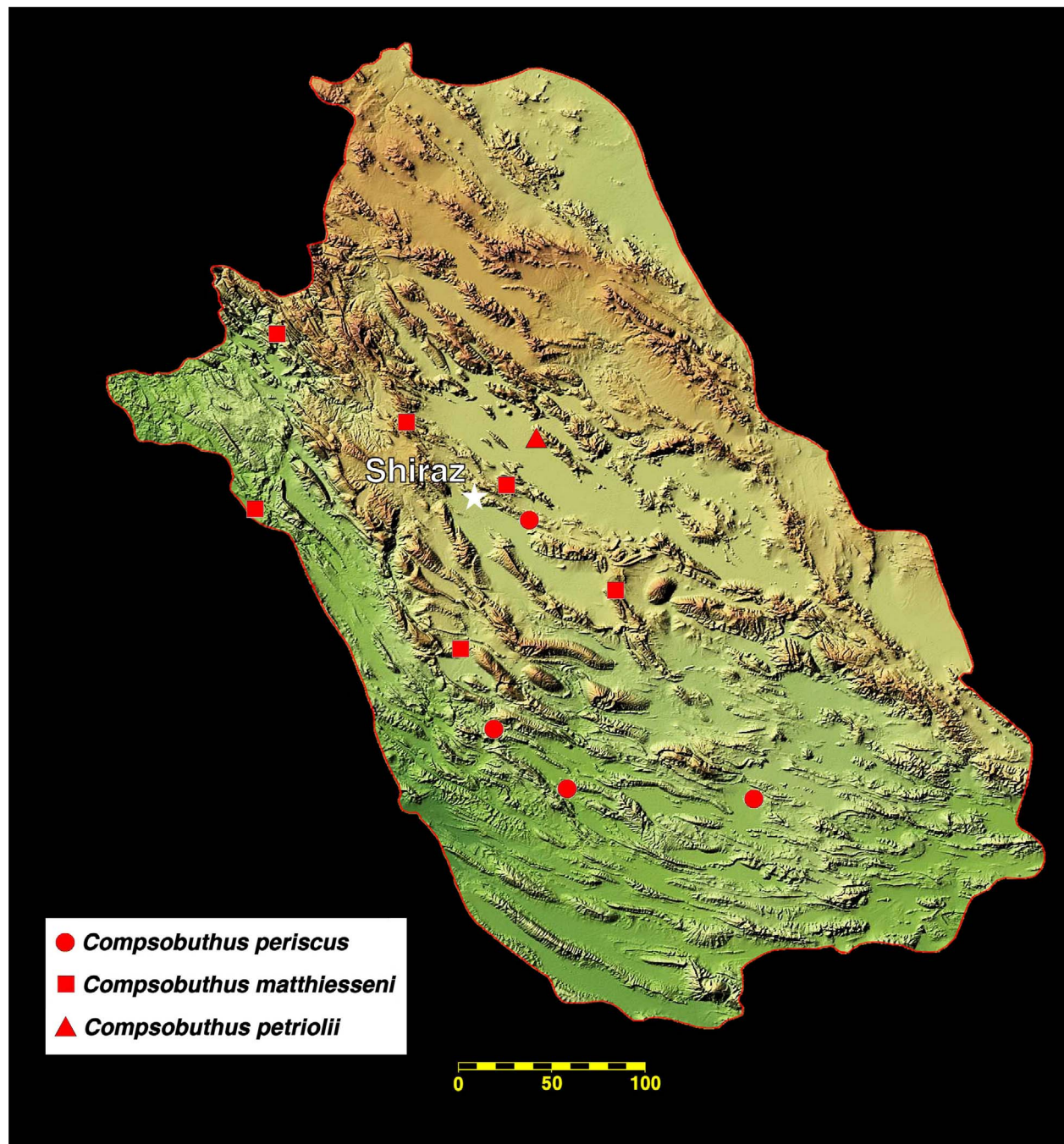


Figure 7: Map of Fars Province showing distribution of *Compsobuthus persicus* Navidpour, Soleglad, Fet et Kovařík, 2008, *Compsobuthus matthiesseni* (Birula, 1905) and *Compsobuthus petriolii* Vignoli, 2005 collected in this study.

- Khalaf, 1962: 2; Khalaf, 1963: 64; Vachon, 1966: 210; Vachon & Stockmann, 1968: 91; Habibi, 1971: 43; Pérez Minocci, 1974: 21; Farzanpay, 1987: 148; Farzanpay, 1988: 37; El-Hennawy, 1992: 118; Kovařík, 1992: 183; Dupré et al., 1998: 70; Akbari et al., 1997: 112; Akbari, 2007: 76, fig. p. 63.
- Hottentotta saulcyi*: Kovařík, 1997a: 40; Crucitti & Vignoli, 2002: 446, figs. 8–10; Karataş, 2003: 315; Vignoli et al., 2003: 4; Kovařík, 2007: 61, figs. 17, 95–99; Navidpour et al., 2008b: 13, figs. 2, 22, 29–32; Navidpour et al., 2008c: 8, figs. 9, 17–20; Navidpour et al., 2008d: 5, figs. 4, 7, 19–22; Pirali-Kheirabadi et al., 2009: 6, figs. 9, 16–19; Navidpour et al., 2010: 10, figs. 5, 15; Karataş et al., 2012: 113.
- Hottentotta (Hottentotta) saulcyi*: Kovařík, 1998: 110; Fet & Lowe, 2000: 143.

Buthus hottentotta: Kraepelin, 1891: 185 (in part).

TYPE LOCALITY AND TYPE REPOSITORY. Iraq, Mosul; MNHN, ZMUH.

FARS PROVINCE MATERIAL EXAMINED. **Iran**, Fars Province, Gheer-Hengam, 28°32'26"N 52°41'25"E, 1219 m a.s.l. (Locality No. Fa-874), X.2008, 5♂3♀ (RRLS), 1juv. (FKCP), leg. Mashipour & Hayader.

DISTRIBUTION: Iran, known from Kermanshah (formerly Bachtaran), Fars, Hamadan, Hormozgan, Ilam, Lorestan (Kovařík, 2007: 65), Bushehr and Khoozestan (Akbari, 2007: 76, Akbari et al., 1997: 112), Kohgilouyeh & Boyer Ahmad (Navidpour et al., 2008d: 5), and Chahar Machal & Bakhtiyari (Pirali-Kheirabadi et al., 2009: 6) Provinces; Afghanistan (Kovařík, 1997a: 40), Iraq (Simon, 1880a: 379), Turkey (Crucitti & Vignoli, 2002: 446).

Hottentotta schach (Birula, 1905)
(Figs. 3–4, 8)

Buthus schach Birula, 1905a: 134.

Buthus (Hottentotta) schach: Birula, 1914: 652; Birula, 1917: 214; Birula, 1918: 31.

Buthotus schach: Vachon, 1949: 147 (1952: 233); Vachon, 1959: 134; Vachon, 1966: 211; Vachon & Stockmann, 1968: 91; Habibi, 1971: 43; Pérez Minocci, 1974: 20; Farzanpay, 1988: 37; El-Hennawy, 1992: 118. *Hottentotta schach*: Farzanpay & Pretzmann, 1974: 215; Kovařík, 1997a: 40, Kovařík, 2007: 69; Kovařík, 1998: 62; Navidpour et al., 2008: 10, figs 9, 72–73; Navidpour et al., 2010: 12, fig. 16; Karataş et al., 2012: 114.

Hottentotta (Hottentotta) schach: Kovařík, 1998: 110; Fet & Lowe, 2000: 143.

TYPE LOCALITY AND TYPE REPOSITORY. Dech-i-Dis (now Dehdez), Arabistan (now Khoozestan Province, Iran); ZISP.

FARS PROVINCE MATERIAL EXAMINED. **Iran**, Fars Province, 10 km E of Sivand, 30°05'N 52°55'E, ca 1700 m a.s.l., 29.-30.IV.1996, 1♂2♀ (FKCP), leg. M. Kaftan and V. Šejna; Marvdasht, 29°58'20"N 52°55'50"E, 1467 m a.s.l. (Locality No. Fa-860), IX.2008, 2♂2♀ (RRLS), 1♀ (FKCP), leg. Hayader, Bahrani, Mashipour & Habibzadeh; Marvdasht-Shiraz road, 29°57'59"N 51°55'41"E, 1632 m a.s.l. (Locality No. Fa-861), IX.2008, 1♀ (RRLS), leg. Mashipour, Bahrani & Habibzadeh.

DISTRIBUTION: Iran, Esfahan (Karataş et al., 2012: 114), Khoozestan (Birula, 1905a: 134) and Fars (Kovařík, 2007: 69) Provinces; Iraq (Vachon, 1966: 211).

Hottentotta zagrosensis Kovařík, 1997
(Fig. 8)

Hottentotta zagrosensis Kovařík, 1997a: 41, figs. 1–3, 14; Kovařík, 1998: 111; Fet & Lowe, 2000: 144, Kovařík, 2007: 86, figs. 1–3, 126–129; Navidpour et al., 2008a: 10, figs. 11, 17, 77–80; Navidpour et al., 2008d: 5, figs. 3–4, 23–26; Pirali-Kheirabadi et al., 2009: 6, figs. 2, 6–7, 9, 20–23; Navidpour et al., 2010: 13, figs. 5, 18; Karataş et al., 2012: 114.

TYPE LOCALITY AND TYPE REPOSITORY. Iran, Fars Province, Zagros Mts., Abshar env., 30°23'N 51°30'E, ca. 1000 m a.s.l.; FKCP.

TYPE MATERIAL EXAMINED. **Iran**, Fars Province, Zagros Mts., Abshar env., 30°23'N 51°30'E, ca. 1000 m a.s.l., 2.-3.V.1996 1♂ (holotype) 1♂im. and its ecdysis (paratype No. 1), leg. J. Pitulová, 1♀ (allotype) 2juvs. (paratypes No. 2 and No. 3), leg. V. Šejna, 1juv. (paratype No. 4), leg. D. Král, FKCP.

OTHER FARS PROVINCE MATERIAL EXAMINED. **Iran**, Fars Province, 5 km SE of Posht Chenár, 29°12'N 53°20'E, 1692 m a.s.l., 20.IV.2000, 1♀ (FKCP), leg. M. Kaftan.

DISTRIBUTION: Iran, Fars, West Azarbaijan, Khoozestan (Kovařík, 2007: 86; Navidpour et al., 2008a: 10), Kohgilouyeh & Boyer Ahmad (Navidpour et al., 2008d: 5), Chahar Machal & Bakhtiyari (Pirali et al., 2009: 6), and Qazvin (Karataş et al., 2012: 114) Provinces.

Iranobuthus krali Kovařík, 1997
(Figs. 4, 6, 9, 19 and 24)

Iranobuthus krali Kovařík, 1997a: 45, figs. 4–10, 15; Kovařík, 1998: 111; Fet & Lowe, 2000: 145; Vignoli, Kovařík & Crucitti, 2003: 2; Fet et al., 2005: 12.

TYPE LOCALITY AND TYPE REPOSITORY. Iran, Fars Province, 10 km E of Sivand, 30°05'N 52°55'E, ca 1700 m a.s.l.; FKCP.

TYPE MATERIAL EXAMINED. **Iran**, Fars Province, 10 km E of Sivand, 30°05'N 52°55'E, ca 1700 m a.s.l., 29.-30.IV.1996, 1♂ (holotype) (FKCP), leg. D. Král.

OTHER FARS PROVINCE MATERIAL EXAMINED. **Iran**, Fars Province, Dasht-e-Artzan, 29°34'N 51°56'E, 2000 m a.s.l., 21.-22.IV.2000, 1♂2♀ (FKCP), leg. J. Šobotník; Marvdasht-Shiraz road, 29°57'59"N 51°55'41"E, 1632 m a.s.l. (Locality No. Fa-861), IX.2008, 1♀ (RRLS), 1♂ (FKCP), leg. Mashipour, Bahrani & Habibzadeh.

DISTRIBUTION: Iran, Fars (Kovařík, 1997: 45), and Qom (Karataş et al., 2012: 114).

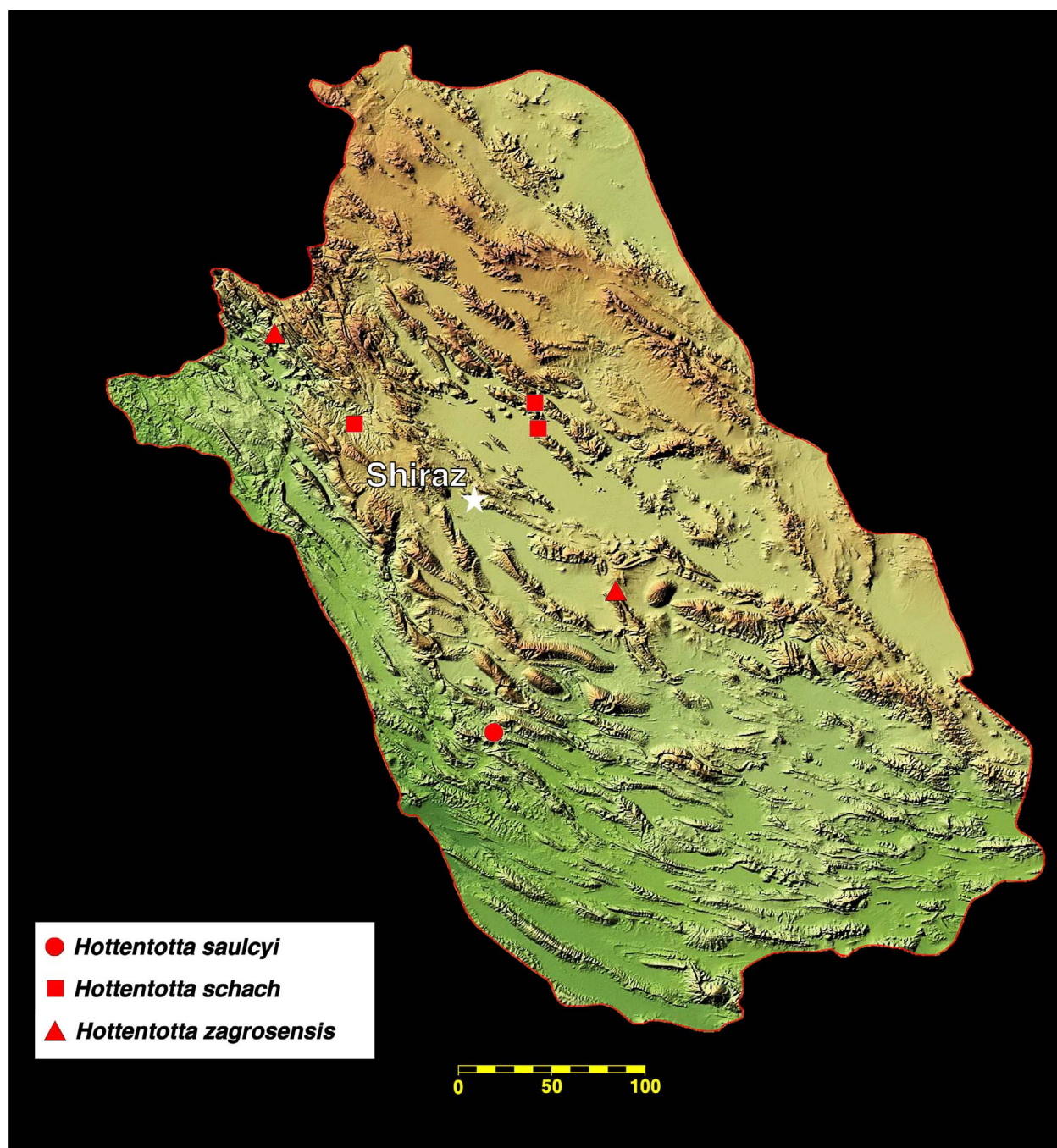


Figure 8: Map of Fars Province showing distribution of *Hottentotta saulcyi* (Simon, 1880), *Hottentotta schach* (Birula, 1905), and *Hottentotta zagrosensis* Kovařík, 1997 collected in this study.

Mesobuthus eupeus persicus (Pocock, 1899)
 (Figs. 10 and 22)

Buthus caucasicus persicus Pocock, 1899: 404; Pocock, 1900: 19.

Buthus eupeus persicus: Birula, 1905a: 119, 122, 124–126; Birula, 1918: 10–13, figs. 1–2, 6.

Mesobuthus eupeus persicus: Vachon, 1959: 155, fig. 37; Vachon, 1966: 212; Habibi, 1971: 44; Farzanpay, 1988: 38; Fet, 1994: 527; Kovařík, 1997a: 49; Kovařík, 1998: 114; Fet & Lowe, 2000: 174; Navidpour et al., 2011: 9, figs. 2, 6, 12, 41–44.

Mesobuthus caucasicus persicus: Pérez Minocci, 1974: 25; Capes & Fet, 2001: 303.



Figure 9: *Iranobuthus krali* Kovařík, 1997, live female from Iran, Fars Province, Dasht-e-Artzan, 29°34'N 51°56'E, 2000 m a.s.l., FKCP.

= ? *Buthus eupeus kirmanensis* Birula, 1900: 364 (see Fet & Lowe, 2000: 173).

Buthus (Buthus) eupeus kirmanensis: Birula, 1917: 239; Birula, 1918: 14.

Mesobuthus eupeus kirmanensis: Vachon, 1959: 155; Vachon, 1966: 212; Habibi, 1971: 43; Farzanpay, 1988: 38; Fet, 1994: 527; Kovařík, 1997a: 49; Kovařík, 1998: 114; Fet & Lowe, 2000: 173; Mirshamsi et al., 2011: 9.

= ? *Buthus pachysoma* Birula, 1900: 370 (syn. by Navidpour et al., 2011: 9).

Buthus eupeus pachysoma: Birula, 1905a: 128.

Buthus (Buthus) eupeus pachysoma: Birula, 1917: 239.

Mesobuthus eupeus pachysoma: Vachon, 1959: 155; Vachon, 1966: 212; Habibi, 1971: 43; Farzanpay, 1988: 38; Fet, 1994: 527; Kovařík, 1997a: 49; Kovařík, 1998: 114; Fet & Lowe, 2000: 174.

TYPE LOCALITY AND TYPE REPOSITORY. Persia, now Iran, East Azarbaijan, Seir, E side of Lake Urmia (Urmí); BMNH.

TYPE MATERIAL EXAMINED. **Iran**, East Azarbaijan Province, Seir, Lake Urmí, 1♀ lectotype, BMNH No. 1900.1,15.

FARS PROVINCE MATERIAL EXAMINED. **Iran**, Fars Province, 10 km E of Sivand, 30°05'N 52°55'E, ca 1700 m a.s.l., 29.-30.IV.1996, 1♀ (FKCP), leg. M. Kaftan; Rustai Kanj, 28°10'N 55°26'E (altered), 760 m a.s.l., 19.IV.2000, 1♀ (FKCP), leg. M. Kaftan; 10 km S of Firuz Abad, 28°55'N 52°31'E, 1412 m a.s.l., 20.-21.IV.2000, 1♀ (FKCP), leg. J. Šobotník; Kazeroon-Farashband, Safar Hussain Village, 29°00'28"N 52°22'21"E, 761 m a.s.l. (Locality No. Fa-845), IX.2008, 1♂3♀2juvs. (RRLS), 3♂1im. (FKCP), leg. Bahrani, Habibzadeh, Mashipour & Hayader; Firoozabad – Gheer road, 29°25'49"N 52°55'04"E, 1251 m a.s.l. (Locality No. Fa-852), IX.2008, 2♂2♀ (RRLS), leg. Bahrani, Habibzadeh, Mashipour; Meymand-Firoozabad road, 29°47'32"N 52°49'41"E, 1441 m a.s.l. (Locality No. Fa-853-4), IX.2008, 2♂1♀ (RRLS), leg. Bahrani, Habibzadeh, Mashipour; Abadeh, Semirom road, 31°08'03"N 52°19'50"E, 2288 m a.s.l. (Locality No. Fa-857), IX.2008, 3♂1♀ (RRLS), 4♂ (FKCP), leg. Mashipour, Hayader, Bahrani; Abadeh, Semirom road, 31°44'N 52°12'E (altered), 1862 m a.s.l. (Locality No. Fa-858), IX.2008, 4♂ (RRLS), leg. Mashipour, Hayader & Bahrani; Pasargad, Saadat Shahr, 30°17'59"N 52°10'29"E, 1862 m a.s.l. (Locality No. Fa-859),

IX.2008, 6♂1♀4juvs. (RRLS), 2♂ (FKCP), leg. Masihipour, Hayader, Bahrani; Khonj, 28°25'00"N 53°03'29"E, 731 m a.s.l. (Locality No. Fa-863), X.2008, 16♂12♀4juvs (RRLS), leg. Masihipour, Hayader & Bahrani; Gheer-Khonj, Seifabad Village, 28°14'39"N 53°06'28"E, 639 m a.s.l. (Locality No. Fa-864), X.2008, 1♂ (RRLS), leg. Bahrani, Habibzadeh, Masihipour & Hayader; Gheer-Khonj, Kahnooyeh Village, 29°07'55"N 53°08'22"E, 578 m a.s.l. (Locality No. Fa-865), X.2008, 5♂6♀ (RRLS), 2♀ (FKCP), leg. Bahrani, Habibzadeh, Masihipour & Hayader; Gheer-Khonj, Oskooyeh Village, 29°06'03"N 53°12'39"E, 581 m a.s.l. (Locality No. Fa-866), X.2008, 2♂ (RRLS), 1♀1juv. (FKCP), leg. Bahrani, Habibzadeh, Masihipour & Hayader; Gheer-Khonj, 28°14'34"N 53°06'41"E, 638 m a.s.l. (Locality No. Fa-867), X.2008, 12♂17♀2juvs. (RRLS), 1♂3♀1im. (FKCP), leg. Hayader, Bahrani, Masihipour & Habibzadeh; Gheer, 28°15'16"N 53°05'04"E, 657 m a.s.l. (Locality No. Fa-868), X.2008, 4♂1♀im. (RRLS), leg. Hayader, Bahrani, Masihipour & Habibzadeh; Gheer-Khonj, Mozafary Village, 29°24'21"N 53°03'04"E, 581 m a.s.l. (Locality No. Fa-869), X.2008, 15♂13♀2juvs. (RRLS), 5♀ (FKCP), leg. Bahrani, Habibzadeh, Masihipour & Hayader; Gheer-Hengam road, 28°30'20"N 52°53'48"E, 1170 m a.s.l. (Locality No. Fa-870), X.2008, 3♂9♀1juv. (RRLS), leg. Bahrani, Habibzadeh, Masihipour & Hayader; Gheer-Hengam road, 28°32'36"N 52°47'54"E, 1173 m a.s.l. (Locality No. Fa-871), X.2008, 6♂8♀10juvs. (RRLS), 1juv. (FKCP), leg. Bahrani, Habibzadeh, Masihipour & Hayader; Gheer-Hengam road, 28°27'28"N 52°37'31"E, 817 m a.s.l. (Locality No. Fa-872), X.2008, 3♂ (RRLS), leg. Bahrani, Habibzadeh, Masihipour & Hayader; Gheer-Hengam road, 28°27'51"N 52°40'13"E, 928 m a.s.l. (Locality No. Fa-872a), X.2008, 3♀ (RRLS), leg. Bahrani, Habibzadeh, Masihipour & Hayader; Gheer-Hengam road, 29°31'07"N 52°52'02"E, 987 m a.s.l. (Locality No. Fa-875), X.2008, 5♀ (RRLS), 2♀ (FKCP), leg. Bahrani, Habibzadeh, Masihipour & Hayader; Juym-Lar, 28°14'45"N 54°03'15"E, 732 m a.s.l. (Locality No. Fa-877), X.2008, 1♀ (RRLS), leg. Habibzadeh, Hayader & Masihipour; Juym-Lar, Banaruyeh, 29°05'39"N 54°06'16"E, 864 m a.s.l. (Locality No. Fa-878), X.2008, 2 juvs. (RRLS), 1juv. (FKCP), leg. Habibzadeh, Hayader & Masihipour.

DISTRIBUTION: Iran, East Azarbaijan (Pocock, 1899: 404), Fars (first report), Kerman, Sistan & Baluchistan (Birula, 1900: 364; Fet & Lowe, 2000: 173) and Yazd (Mirshamsi et al., 2011: 9) Provinces; Pakistan (Pocock, 1900: 20).

Mesobuthus phillipsii (Pocock, 1889)
(Figs. 2, 10, 21 and 23)

Buthus phillipsii Pocock, 1889: 341, pl. XV, fig. 6; Weidner, 1959: 99.

Buthus phillipsii: Kraepelin, 1899: 24; Birula, 1905a: 131; Borelli, 1915: 460; Werner, 1916: 80; Lampe, 1918: 191.

Mesobuthus phillipsii: Vachon, 1950: 153 (1952: 325); Pérez Minocci, 1974: 25; Mirshamsi et al., 2011: 15.

Buthus (Buthus) eupeus phillipsii: Birula, 1917: 228.

Mesobuthus eupeus phillipsii: Vachon, 1959: 148; Vachon, 1966: 213; Habibi, 1971: 44; Farzanpay, 1986: 334; Fet, 1994: 527; Kovařík, 1997a: 49; Kovařík, 1998: 114; Fet & Lowe, 2000: 175.

Mesobuthus eupeus phillipsii: Farzanpay, 1987: 150; Farzanpay, 1988: 38; Navidpour et al., 2008a: 11, figs. 22, 81–84; Navidpour et al., 2008b: 13, figs. 2–3, 5, 21–22, 49–52; Navidpour et al., 2008c: 11, figs. 4, 7–9, 37–40; Navidpour et al., 2008d: 5, figs. 2–3, 5–9, 35–38; Pirali-Kheirabadi et al., 2009: 6, figs. 5, 10, 32–35; Navidpour et al., 2010: 13, fig. 19; Kovařík et al., 2011: 5, figs. 12–15, 17–18, 21–22, 24–26.

Mesobuthus eupeus: Akbari, 2007: 76.

Buthus hottentotta: Kraepelin, 1891: 185 (part?).

= *Buthus eupaeus mesopotamicus* Penther, 1912: 111 (syn. by Kovařík et al., 2011: 5).

TYPE LOCALITY AND TYPE REPOSITORY. Iran, Bushir (now Bushehr) Province; BMNH.

FARS PROVINCE MATERIAL EXAMINED. **Iran**, Fars Province, Zagros Mts., Abshar env., 30°23'N 51°30'E, ca 1000 m a.s.l., 2.-3.V.1996, 1♀ (FKCP), leg. J. Pitulová; Kazeroon-Borazjan, Konar Takhteh, 29°31'58"N 51°25'22"E, 568 m a.s.l. (Locality No. Fa-840), IX.2008, 16♂13♀4 juvs. (RRLS), leg. Bahrani, Habibzadeh, Masihipour & Hayader; Kazeroon-Borazjan road, 29°33'36"N 51°23'58"E, 724 m a.s.l. (Locality No. Fa-841), IX.2008, 12♂6♀7 juvs. (RRLS), leg. Masihipour, Bahrani & Habibzadeh; Kazeroon-Borazjan road, 29°33'32"N 51°30'14"E, 963 m a.s.l. (Locality No. Fa-842), X.2008, 3♂1♀ (RRLS), leg. Habibzadeh, Hayader & Masihipour; Kazeroon, 29°42'03"N 51°41'24"E, 772 m a.s.l. (Locality No. Fa-843), IX.2008, 3♂6♀3juvs. (RRLS), 1♀im. (FKCP), leg. Habibzadeh, Hayader & Masihipour; Kazeroon-Farshband road, 29°10'32"N 52°00'57"E, 871 m a.s.l. (Locality No. Fa-846), IX.2008, 6♂3♀2juvs. (RRLS), 2♀1im. (FKCP), leg. Habibzadeh, Hayader & Masihipour; Farashband road, 29°29'10"N 51°49'54"E, 832 m a.s.l. (Locality No. Fa-847), IX.2008, 25♂31♀10♀ims.11juvs. (RRLS), leg. Habibzadeh, Hayader & Masihipour; Parishan, 29°20'10"N 51°49'54"E, 867 m a.s.l. (Locality No. Fa-848), IX.2008, 5♂4♀ (RRLS), 1♂1♀ (FKCP), leg. Habibzadeh, Hayader & Masihipour; Bastak-Lar road, 27°30'40"N 54°13'55"E, 779 m a.s.l. (Locality No. Fa-884), X.2008, 1♀ (RRLS), 1♀im. (FKCP), leg. Bahrani, Habibzadeh, Masihipour; Bastak-Lar, 27°31'23"N 54°27'10"E, 772 m

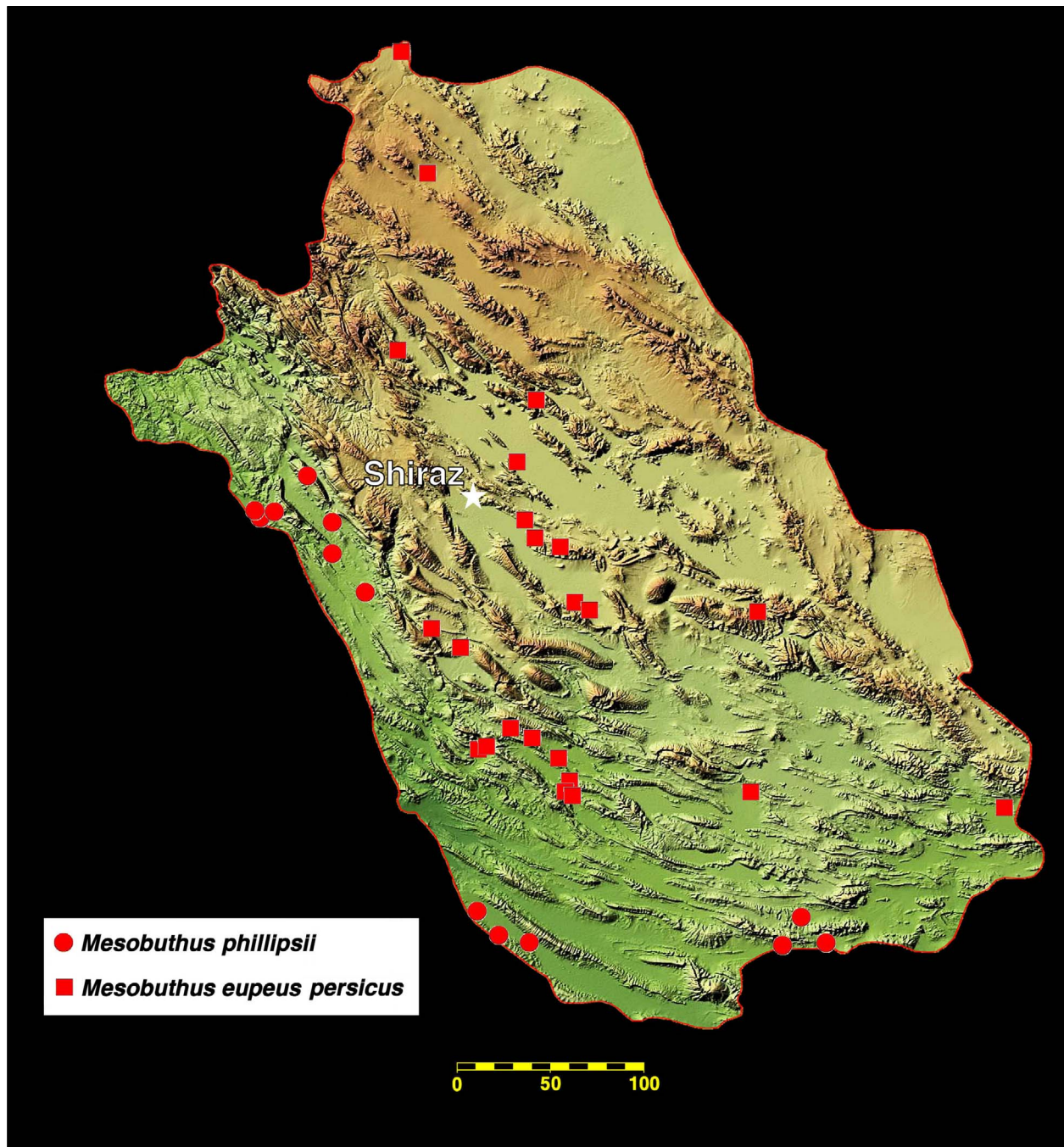


Figure 10: Map of Fars Province showing distribution of *Mesobuthus phillipsii* (Pocock, 1889) and *Mesobuthus eupeus persicus* (Pocock, 1899) collected in this study.

a.s.l. (Locality No. Fa-885), X.2008, 1♀ (RRLS), leg. Bahrani, Habibzadeh & Masihipour; Lar, 27°40'06"N 54°19'36"E, 917 m a.s.l. (Locality No. Fa-886), X.2008, 6♂1♀ (RRLS), 2♀1im. (FKCP), leg. Bahrani, Habibzadeh & Masihipour; Mehr-Galedar, Chahoo Village, 27°34'27"N 52°50'36"E, 434 m a.s.l. (Locality No. Fa-887), IX.2008, 1♀ (RRLS), 1♀ (FKCP), leg. Bahrani, Habibzadeh, Masihipour & Hayader; Mehr-Galedar, Fal Village, 27°35'53"N 52°42'11"E, 475 m

a.s.l. (Locality No. Fa-888), IX.2008, 6♂1♀2juvs. (RRLS), leg. Bahrani, Habibzadeh, Masihipour & Hayader; Galedar-Jam (Noorabad), 27°42'15"N 52°36'29"E, 490 m a.s.l. (Locality No. Fa-889), X.2008, 2♀1juv. (RRLS), leg. Habibzadeh, Hayader & Masihipour.

DISTRIBUTION: Iran, Bushehr (Pocock, 1889: 341), Chahar Machal & Bakhtiyari (Pirali-Kheirabadi et al.,

2009: 6), Esfahan (Kovařík et al., 2011: 6), Fars (Kovařík et al., 2011: 6), Ilam (Akbari, 2007: 76), Khoozestan (Navidpour et al., 2008a: 9), Kohgiluyeh & Boyer Ahmad (Kovařík, 1997), and Lorestan (Navidpour et al., 2010: 13) Provinces; Iraq (Vachon, 1966: 213; Fet & Lowe, 2000: 175); Turkey, Adıyaman, Diyarbakir, Gaziantep, Kahramanmaraş, Kilis, Mardin, Şanlıurfa, and Şırnak Provinces (Kovařík et al., 2011: 8–10).

Odontobuthus bidentatus Lourenço et Pézier, 2002
(Figs. 2, 4–5, 11 and 26)

Odontobuthus odonturus: Habibi, 1971: 44 (in part); Farzanpay, 1987: 155; Farzanpay, 1988: 39; Kovařík, 1997a: 47; Kovařík, 1998: 115 (in part); Fet & Lowe, 2000: 188 (in part); Akbari, 2007: 76.

Odontobuthus bidentatus Lourenço & Pézier, 2002: 118; Navidpour et al., 2008a: 13; Navidpour et al., 2008b: 15; Navidpour et al., 2008c: 11; Navidpour et al., 2008d: 9, figs. 2, 5, 27–30; Lowe, 2010: 13, figs. 31–32, 43–48, 58–59, 65; Karataş et al., 2012: 116.

TYPE LOCALITY AND TYPE REPOSITORY. Iraq, 180 km north of Baghdad, Khanagin-Dyala; MHNG.

FARS PROVINCE MATERIAL EXAMINED. **Iran**, Fars Province, Kazeroon, 29°42'03"N 51°41'24"E, 772 m a.s.l. (Locality No. Fa-843), IX.2008, 1♀ (RRLS), leg. Habibzadeh, Hayader & Mashipour; Kazeroon, Farashband, 29°25'03"N 52°14'31"E, 814 m a.s.l. (Locality No. Fa-844), IX.2008, 1♂4♀ (RRLS), leg. Bahrani, Habibzadeh, Mashipour & Hayader; Kazeroon-Farashband road, 29°10'32"N 52°00'57"E, 871 m a.s.l. (Locality No. Fa-846), IX.2008, 3♂1♀5juvs. (RRLS), leg. Habibzadeh, Hayader & Mashipour; Farashband road, 29°29'10"N 51°49'54"E, 832 m a.s.l. (Locality No. Fa-847), IX.2008, 5♂12♀5ims. (RRLS), 1im.1juv. (FKCP), leg. Habibzadeh, Hayader & Mashipour; Parishan, 29°20'10"N 51°49'54"E, 867 m a.s.l. (Locality No. Fa-848), IX.2008, 1♀ (RRLS), leg. Habibzadeh, Hayader & Mashipour; Firoozabad-Gheer road, Hasanabad, 29°41'55"N 52°42'34"E, 1277 m a.s.l. (Locality No. Fa-849), IX.2008, 2♂1♀juv. (RRLS), leg. Bahrani, Habibzadeh, Mashipour & Hayader; Firoozabad-Gheer road, 29°40'39"N 52°44'34"E, 1207 m a.s.l. (Locality No. Fa-850), IX.2008, 1♀3♀ims. (RRLS), leg. Hayader, Bahrani, Mashipour & Habibzadeh; 85 km to Lar, 28°13'07"N 54°04'25"E, 865 m a.s.l. (Locality No. Fa-862), X.2008, 1♂2♀1im. (RRLS), leg. Bahrani, Habibzadeh, Mashipour & Hayader; Gheer-Khonj, Seifabad Village, 28°14'39"N 53°06'28"E, 639 m a.s.l. (Locality No. Fa-864), X.2008, 1♂ (RRLS), leg. Bahrani, Habibzadeh, Mashipour & Hayader; Gheer-Khonj, Oskooyeh Village, 29°06'03"N 53°12'39"E, 581 m a.s.l.

(Locality No. Fa-866), X.2008, 1♂1♀ (RRLS), leg. Bahrani, Habibzadeh, Mashipour & Hayader; Gheer-Khonj, 28°14'34"N 53°06'41"E, 638 m a.s.l. (Locality No. Fa-867), X.2008, 2ims. (RRLS), leg. Hayader, Bahrani, Mashipour & Habibzadeh; Gheer, 28°15'16"N 53°05'04"E, 657 m a.s.l. (Locality No. Fa-868), X.2008, 2♂ (RRLS), leg. Hayader, Bahrani, Mashipour & Habibzadeh; Gheer-Hengam road, 28°30'20"N 52°53'48"E, 1170 m a.s.l. (Locality No. Fa-870), X.2008, 1♂4♀ (RRLS), leg. Bahrani, Habibzadeh, Mashipour & Hayader; Gheer-Hengam road, 28°32'36"N 52°47'54"E, 1173 m a.s.l. (Locality No. Fa-871), X.2008, 1♂ (RRLS), leg. Bahrani, Habibzadeh, Mashipour & Hayader; Gheer-Hengam road, 28°27'28"N 52°37'31"E, 817 m a.s.l. (Locality No. Fa-872), X.2008, 3♂ (RRLS), leg. Bahrani, Habibzadeh, Mashipour & Hayader; Juym-Lar, Dehkooyeh Village, 27°54'40"N 54°24'30"E, 1052 m a.s.l. (Locality No. Fa-877), X.2008, 1♂2♀2ims. (RRLS), leg. Habibzadeh, Hayader & Mashipour; Juym-Lar, 28°14'45"N 54°03'15"E, 732 m a.s.l. (Locality No. Fa-877a), X.2008, 1juv. (RRLS), leg. Habibzadeh, Hayader & Mashipour; Juym-Lar, Banaruyeh, 29°05'39"N 54°06'16"E, 864 m a.s.l. (Locality No. Fa-878), X.2008, 2♂3♀ (RRLS), leg. Habibzadeh, Hayader & Mashipour; Bastak-Lar road, Ooneh Village, 27°31'N 54°13'E (altered), 540 m a.s.l. (Locality No. Fa-880), X.2008, 4♂6♀juvs. (RRLS), 1♀1juv. (FKCP), leg. Bahrani, Habibzadeh, Mashipour; Bastak-Lar road, 27°30'40"N 54°13'55"E, 779 m a.s.l. (Locality No. Fa-884), X.2008, 5 juvs. (RRLS), leg. Bahrani, Habibzadeh & Mashipour; Bastak-Lar, 27°31'23"N 54°27'10"E, 772 m a.s.l. (Locality No. Fa-885), X.2008, 1♀1juv. (RRLS), leg. Bahrani, Habibzadeh & Mashipour; Mehr-Galedar, Chahoo Village, 27°34'27"N 52°50'36"E, 434 m a.s.l. (Locality No. Fa-887), IX.2008, 1♀4♀ims. (RRLS), leg. Bahrani, Habibzadeh, Mashipour & Hayader; Jahrom-Lar (5 kms to Lar), 27°42'30"N 54°19'33"E, 861 m a.s.l. (Locality No. Fa-890), X.2008, 7♂4♀11ims. (RRLS), 3juvs. (FKCP), leg. Bahrani, Habibzadeh, Mashipour & Hayader.

DISTRIBUTION: Iran, Bushehr (Lourenço & Pézier, 2002: 118), Fars (first report), Khoozestan (Navidpour et al., 2008a: 13), Ilam (Navidpour et al., 2008c: 11), and Kohgiluyeh & Boyer Ahmad (Navidpour et al., 2008d: 9) Provinces; Iraq (Lourenço & Pézier, 2002: 118).

Odontobuthus doriae (Thorell, 1876)
(Figs. 11 and 25)

Buthus doriae Thorell, 1876: 107; Kraepelin, 1891: 57–58, pl. I, fig. 6, 10; Kraepelin, 1899: 27.

Odontobuthus doriae: Pringle, 1960: 83; Khalaf, 1963: 66; Vachon, 1966: 213; Habibi, 1971: 44; Pérez Minocci, 1974: 28; Farzanpay, 1988: 39; Kovařík, 1997a: 47; Kovařík, 1998: 115; Fet & Lowe, 2000:

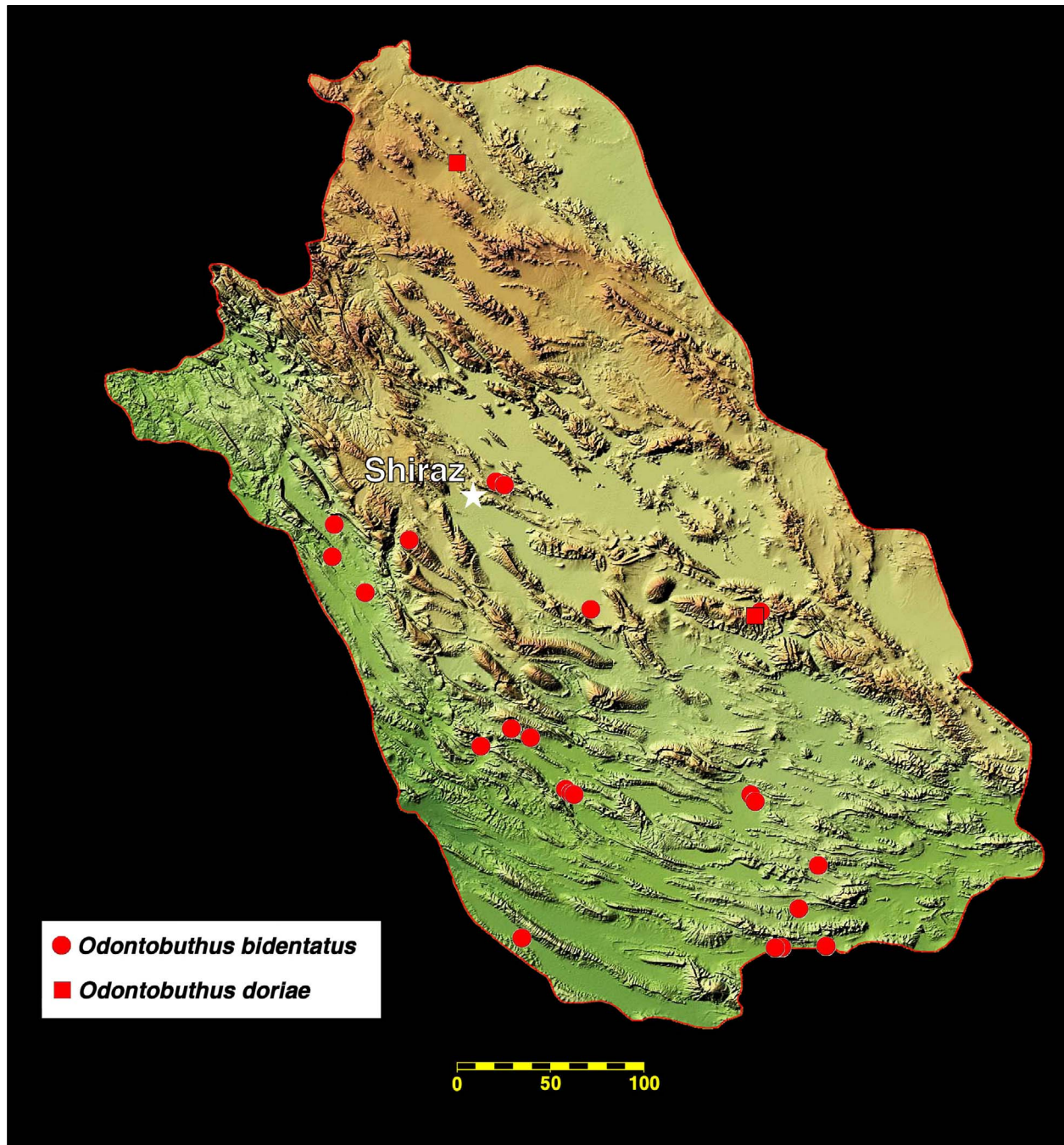


Figure 11: Map of Fars Province showing distribution of *Odontobuthus bidentatus* Lourenço et Pézier, 2002 and *Odontobuthus doriae* (Thorell, 1876) collected in this study.

187; Kovařík, 2002: 9; Lourenço & Pézier, 2002: 116; Vignoli et al., 2003: 4; Pirali-Kheirabadi et al., 2009: 9, figs. 10, 24–27; Navidpour et al., 2011: 13, figs. 5, 8, 13, 21–24; Karataş et al., 2012: 116.

TYPE LOCALITY AND TYPE REPOSITORY. Iran, Teheran; MCSN.

FARS PROVINCE MATERIAL EXAMINED. **Iran**, Fars Province, Abadeh, 31°10'53"N 52°28'39"E, 2169 m a.s.l. (Locality No. Fa-856), X.2008, 2♂2♀ (RRLS), 1♂ (FKCP), leg. Habibzadeh, Hayader & Masihipour; Juym-Lar, Banaruyeh, 29°05'39"N 54°06'16"E, 864 m a.s.l. (Locality No. Fa-878), X.2008, 1♂2♀juvs. (RRLS), leg. Habibzadeh, Hayader & Masihipour.

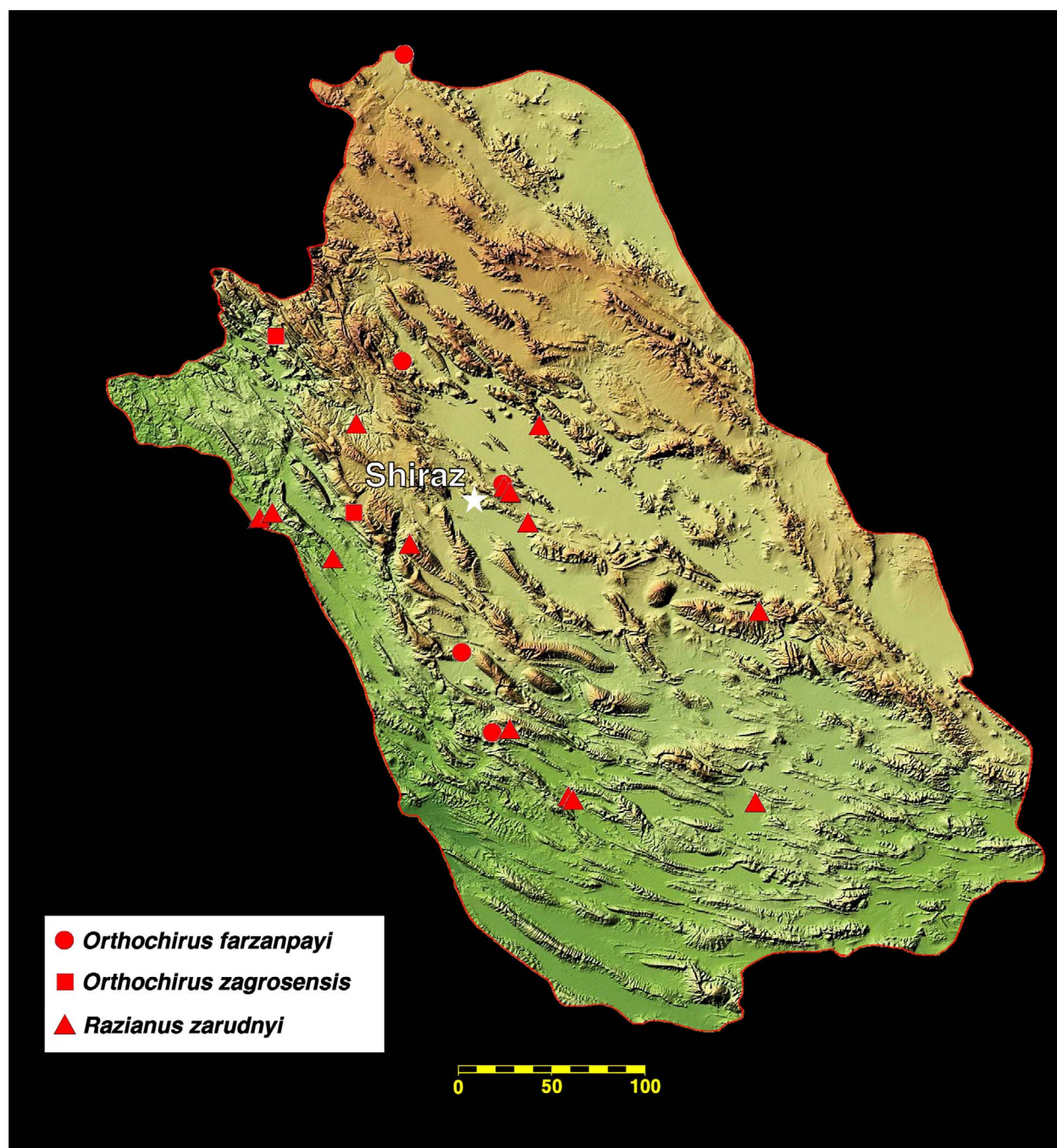


Figure 12: Map of Fars Province showing distribution of *Orthochirus farzanpayi* (Vachon et Farzanpay, 1987), *Orthochirus zagrosensis* Kovařík, 2004 and *Razianus zarudnyi* (Birula, 1903) collected in this study.

DISTRIBUTION: Iran, Esfahan, Fars, Hamadan, Kerman, Kermanshah, Mazandaran, Markazi, Teheran, West Azarbaijan, Yazd (Kovařík, 1997a: 47, Lourenço & Pézier, 2002: 116, 117, 124), Chahar Machal & Bakhtiyari (Pirali-Kheirabadi et al., 2009: 10), and Sistan & Baluchistan (Pirali-Kheirabadi et al., 2009: 14) Provinces.

Orthochirus farzanpayi (Vachon et Farzanpay, 1987)
(Fig. 12)

Simonoides farzanpayi Vachon & Farzanpay in Farzanpay, 1987: 162; Farzanpay, 1988: 41; Fet & Lowe, 2000: 223.

Orthochirus farzanpayi Kovařík & Fet, 2006: 1, figs. 1–3; Navidpour et al., 2008a: 14; Navidpour et al., 2008b: 15, figs. 2, 23, 61–64; Navidpour et al., 2011: 15, figs. 14, 53–56.

= *Orthochirus sobotniki* Kovařík, 2004: 20 (syn. by Kovařík & Fet, 2006: 1).

TYPE LOCALITY AND TYPE REPOSITORY. Iran, 215 km N of Bandar-e-Abbas; NHMW.

TYPE MATERIAL EXAMINED. Iran, 215 km N of Bandar-e-Abbas, 22.III.1972, 1♀ (lectotype) 1♂1♀ (paralectotypes) (NHMW Nos. 68–70, rev. Max Vachon in 1977, No. VA 1910); 5 km SE of Posht Chenar, 19–20 April 2000, 29°12.941'N 53°20.014'E, 1692 m a.s.l., 1♂1♀ 1im. ♂ (holotype, allotype, and paratype of *Orthochirus sobotniki*) (FKCP), leg. J. Šobotník.

FARS PROVINCE MATERIAL EXAMINED. **Iran**, Fars Province, 10 km S of Firuz Abad, 28°55'N 52°31'E, 1412 m a.s.l., 20.–21.4.2000, 10♂6♀13juvs. (FKCP), leg. J. Šobotník; 10 km S of Firuz Abad, 28°55'N 52°31'E, 1412 m a.s.l., 20.–21.IV.2000, 1juv. (FKCP), leg. J. Šobotník; Firoozabad-Gheer road, 29°40'39"N 52°44'34"E, 1207 m a.s.l. (Locality No. Fa-850), IX.2008, 1♀ (RRLS), 2♂1♀ (FKCP), leg. Hayader, Bahrani, Mashipour & Habibzadeh; Abadeh, Semirom road, 31°44'N 52°12'E (altered), 1862 m a.s.l. (Locality No. Fa-858), IX.2008, 1♂ (RRLS), leg. Mashipour, Hayader & Bahrani; Pasargad, Saadat Shahr, 30°17'59"N 52°10'29"E, 1862 m a.s.l. (Locality No. Fa-859), IX.2008, 1♀ (RRLS), 1♂ (FKCP), leg. Mashipour, Hayader & Bahrani; Gheer-Hengam, 28°32'26"N 52°41'25"E, 1219 m a.s.l. (Locality No. Fa-874), X.2008, 2♂1♀ (RRLS) 1♀ (FKCP), leg. Mashipour & Hayader.

DISTRIBUTION: Iran, Hormozgan, Fars (Kovařík & Fet, 2006: 1–3), Khozestan (Navidpour et al., 2008a: 15), Bushehr (Navidpour et al., 2008b: 15) and Kerman (Navidpour et al., 2011: 15) Provinces.

***Orthochirus zagrosensis* Kovařík, 2004**
(Fig. 12)

Orthochirus sp. n.?: Kovařík, 1997a: 47 (in part).

Orthochirus zagrosensis Kovařík, 2004: 22; Kovařík & Fet, 2006: 8, figs. 7–8; Navidpour et al., 2008a: 20; Navidpour et al., 2008d: 7; Pirali-Kheirabadi et al., 2009: 10, figs. 2–3, 5, 8, 10, 36–39; Navidpour et al., 2011: 17, figs. 14, 49–52.

TYPE LOCALITY AND TYPE REPOSITORY. Iran, Fars Province, Dasht-e-Arzhan, 29°34'N 51°56'E, 2000 m. a.s.l.; (FKCP).

TYPE MATERIAL EXAMINED. Iran, Fars Province, Dasht-e-Arzhan, 29°34'N 51°56'E, 2000 m. a.s.l., 21–22.IV.2000, 1♂ (holotype) (FKCP), leg. J. Šobotník.

OTHER FARS PROVINCE MATERIAL EXAMINED. **Iran**, Fars Province, Zagros Mts., Abshar env., 30°23'N 51°30'E, ca 1000 m a.s.l., 2.–3.V.1996, 2juvs. (FKCP), leg. V. Šejna.

DISTRIBUTION: Iran, Esfahan, Fars, Kerman, Kohgiluyeh & Boyer Ahmad, Yazd (Kovařík, 1997a; Kovařík, 2004: 22), and Chahar Machal & Bakhtiyari (Pirali-Kheirabadi et al., 2009: 10) Provinces.

***Razianus zarudnyi* (Birula, 1903)**
(Figs. 2–4, 12)

Hemibuthus zarudnyi Birula, 1903: 75; Vachon, 1966: 211.

Razianus zarudnyi: Farzanpay, 1987: 159; Farzanpay, 1988: 41; Fet & Lowe, 2000: 216; Akbari, 2007: 76, fig. p. 66; Navidpour et al., 2008a: 20, figs. 42, 89–92; Navidpour et al., 2008b: 17, figs. 2, 5, 23, 57–60; Navidpour et al., 2008c: 14, figs. 2, 4, 10, 58–61; Navidpour et al., 2008d: 11, figs. 3, 9, 13, 47–50; Pirali-Kheirabadi et al., 2009: 10, figs. 2, 11, 40–43; Navidpour et al., 2010: 15; Karataş et al., 2012: 117.

= *Buthus zarudnianus* Birula, 1905a: 144; Birula, 1905b: 450; Kraepelin, 1913: 127; Vachon, 1966: 211; Habibi, 1971: 43 (syn. by Fet, 1997: 66).

= *Neohemibuthus kinzelbachi* Lourenço, 1996: 94, figs. 2–8; Kovařík, 1997a: 49 (syn. by Fet, 1997: 66).

Neohemibuthus zarudnyi: Fet, 1997: 65; Kovařík, 1998: 115.

TYPE LOCALITY AND TYPE REPOSITORY. “Persia, Kalagan Province, Beludjistan, and Geh Provinces, Makran“, now Sistan & Baluchistan Province, Iran (Fet, 1977); ZISP.

FARS PROVINCE MATERIAL EXAMINED. **Iran**, Fars Province, Kazeroon, Kazeroon-Borazjan, Konar Takhteh, 29°31'58"N 51°25'22"E, 568 m a.s.l. (Locality No. Fa-840), IX.2008, 1♂2♀ (RRLS), leg. Bahrani, Habibzadeh, Mashipour & Hayader; Kazeroon-Borazjan road, 29°33'32"N 51°30'14"E, 963 m a.s.l. (Locality No. Fa-842), X.2008, 1♀ (RRLS), leg. Habibzadeh, Hayader & Mashipour; Farashband, 29°25'03"N 52°14'31"E, 814 m a.s.l. (Locality No. Fa-844), IX.2008, 2♂3♀ (RRLS), leg. Bahrani, Habibzadeh, Mashipour & Hayader; Parishan, 29°20'10"N 51°49'54"E, 867 m a.s.l. (Locality No. Fa-848), IX.2008, 1♀ (RRLS), leg. Habibzadeh, Hayader & Mashipour; Firoozabad-Gheer road, Hasanabad, 29°41'55"N 52°42'34"E, 1277 m a.s.l. (Locality No. Fa-849), IX.2008, 1♂ (RRLS), leg. Bahrani, Habibzadeh, Mashipour & Hayader; Firoozabad-

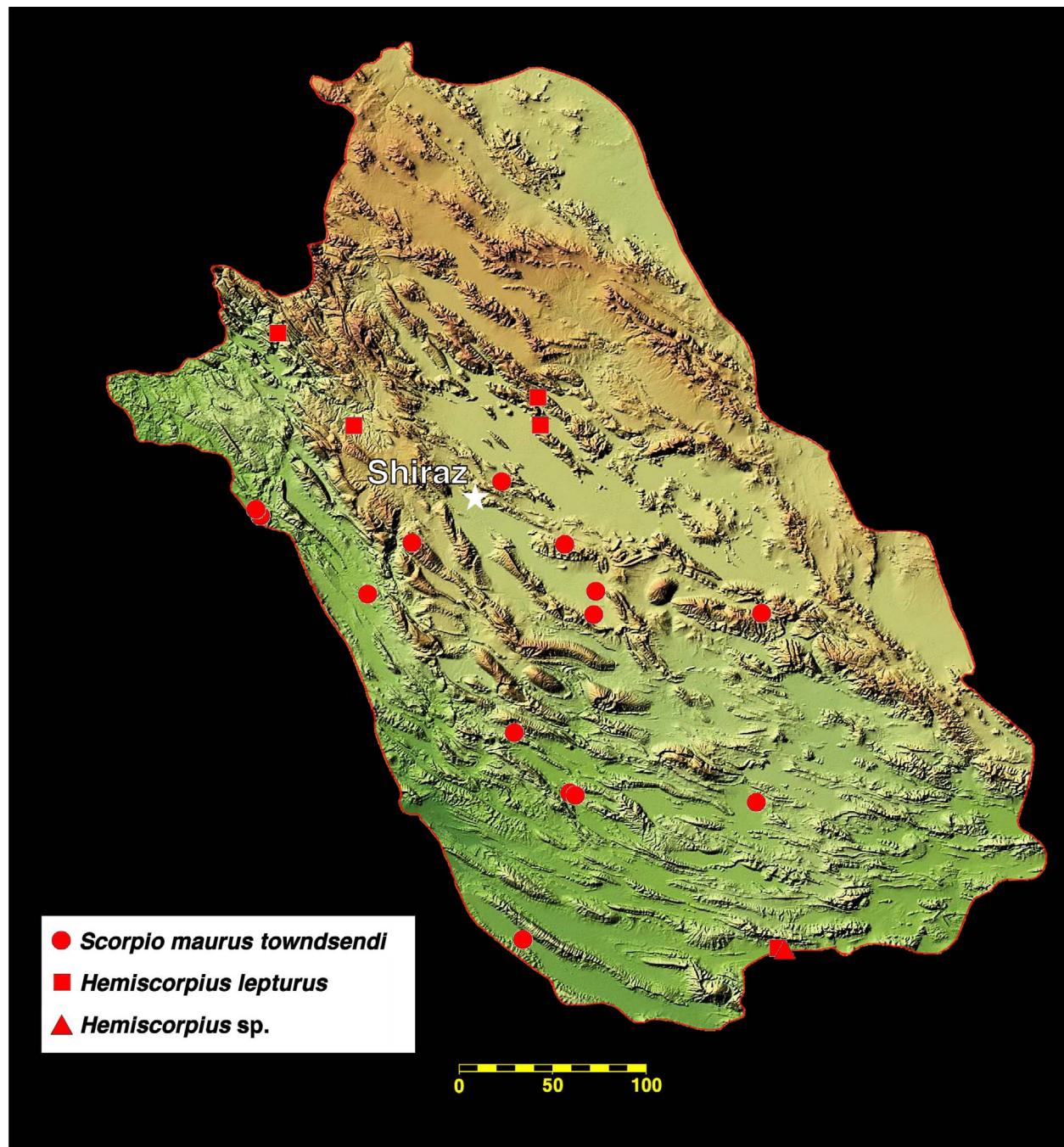



Figure 13: Map of Fars Province showing distribution of *Scorpio maurus townsendi* (Pocock, 1900), *Hemiscorpius lepturus* Peters, 1861 and *Hemiscorpius* sp. (? *H. gaillardi* (Vachon, 1974)) collected in this study.

Gheer road, 29°40'39"N 52°44'34"E, 1207 m a.s.l. (Locality No. Fa-850), IX.2008, 1♀ (RRLS), 1♂1♀ (FKCP), leg. Hayader, Bahrani, Masihipour & Habibzadeh; Marvdasht, 29°58'20"N 52°55'50"E, 1467 m a.s.l. (Locality No. Fa-860), IX.2008, 1♀ (RRLS), leg. Hayader, Bahrani, Masihipour & Habibzadeh; Marvdasht-Shiraz road, 29°57'59"N 51°55'41"E, 1632 m a.s.l. (Locality. No. Fa-861), IX.2008, 2♂1♀ (RRLS),

leg. Masihipour, Bahrani & Habibzadeh; 85 kms to Lar, 28°13'07"N 54°04'25"E, 865 m a.s.l. (Locality No. Fa-862), X.2008, 1♂2♀1im. (RRLS), leg. Bahrani, Habibzadeh, Masihipour & Hayader; Gheer-Khonj, 28°14'34"N 53°06'41"E, 638 m a.s.l. (Locality No. Fa-867), X.2008, 1♂ (RRLS), leg. Hayader, Bahrani, Masihipour & Habibzadeh; Gheer, 28°15'16"N 53°05'04"E, 657 m a.s.l. (Locality No. Fa-868), X.2008, 2♂ (RRLS), leg.



Figures 14–18: *Hemiscorpius* sp. (? *H. gaillardi* (Vachon, 1974)), dorsal and ventral views, trichobothrial pattern, carapace and pectinal areas, juvenile male (25 mm).

Hayader, Bahrani, Mashipour & Habibzadeh; Gheer-Hengam road, 28°32'36"N 52°47'54"E, 1173 m a.s.l. (Locality No. Fa-871), X.2008, 1♂ (RRLS), leg.

Bahrani, Habibzadeh, Mashipour & Hayader; Gheer-Hengam road, 29°31'08"N 52°52'02"E, 987 m a.s.l. (Locality No. Fa-875), X.2008, 2♂ (RRLS), leg. Bah-

rani, Habibzadeh, Mashipour & Hayader; Juym-Lar, Banaruyeh, 29°05'39"N 54°06'16"E, 864 m a.s.l. (Locality No. Fa-878), X.2008, 1♀ (RRLS), leg. Habibzadeh, Hayader & Mashipour.

DISTRIBUTION: Iran, Bushehr (Akbari, 2007: 76), Chahar Machal & Bakhtiyari (Fet, 1997: 67), Fars (Fet, 1997: 68), Ilam (Akbari, 2007: 76), Khozestan (Lourenço, 1996: 94; Fet, 1997: 67-68), Kohgiluyeh & Boyer Ahmad (Navidpour et al., 2008d: 11), Lorestan (Navidpour et al., 2010: 15), and Sistan & Baluchistan (Fet, 1997: 66) Provinces.

Family **Hemiscorpiidae** Pocock, 1893

Hemiscorpius lepturus Peters, 1861

(Figs. 3–4, 13)

Hemiscorpius lepturus Peters, 1861a: 426, 8 figs.; Karsch, 1879: 15, 21; Birula, 1905a: 146; Birula, 1917: 215; Birula, 1918: 42, fig. 7; Weidner, 1959: 100; Pringle, 1960: 84, fig. 9; Khalaf, 1962: 2; Khalaf, 1963: 68; Vachon, 1966: 214; Habibi, 1971: 44; Farzanpay & Pretzmann, 1974: 217; Pérez Minocci, 1974: 36; Vachon, 1977: 213; Vachon, 1979: 59; Farzanpay, 1987: 141, 168; Farzanpay, 1988: 42; Simard & Watt, 1990: 441; Sissom, 1990: 75; El-Hennawy, 1992: 135; Kovařík, 1997a: 48; Kovařík, 1998: 136; Fet, 2000: 429; Prendini, 2000: 44; Capes & Fet, 2001: 303; Monod & Lourenço, 2005: 902, figs. 1a–b, 16–21, 27e–f, 36; Akbari, 2007: 76, fig. p. 68; Navidpour et al., 2008a, figs. 20–21, 43, 107–110: 26; Navidpour et al., 2008b: 20, figs. 2, 5, 7, 24, 78–81; Navidpour et al., 2008c: 15, figs. 4, 12, 67–70; Navidpour et al., 2008d: 14, figs. 3, 6–7, 9, 14, 56–59; Pirali-Kheirabadi et al., 2009: 12, figs. 3, 11, 49–52; Navidpour et al., 2010: 17; Navidpour et al., 2011: 19, figs. 7, 16, 65–68; Karataş et al., 2012: 118.

Hemiscorpion lepturus: Peters, 1861b: 511; Ausserer, 1880: 466; Kraepelin, 1899: 142; Werner, 1934: 276; Moritz & Fischer, 1980: 317; Kovařík, 2002: 14.

Hemiscorpio lepturus: Simon, 1880b: 29.

TYPE LOCALITY AND TYPE REPOSITORY. Iraq, “Mendeli bei Baghdad” (Mendeli near Baghdad); ZMHB.

TYPE MATERIAL EXAMINED. Iraq, Mendeli bei Baghdad, 2♂2♀ (syntypes) (ZMHB 43a–d), leg. Petermann.

FARS PROVINCE MATERIAL EXAMINED. **Iran**, Fars Province, 10 km E of Sivand, 30°05'N 52°55'E, ca 1700 m a.s.l., 29.–30.IV.1996, 1♀ (FKCP), leg. M. Kaftan, 2♀2juvs. (FKCP), leg. J. Pitulová; Zagros Mts., Abshar env., 30°23'N 51°30'E, ca 1000 m a.s.l., 2.–3.V.1996, 2♀1juv. (FKCP), leg. M. Kaftan and D. Král; Marvdasht,

29°58'20"N 52°55'50"E, 1467 m a.s.l. (Locality No. Fa-860), IX.2008, 2♂2♀ (RRLS), leg. Hayader, Bahrani, Mashipour & Habibzadeh; Marvdasht-Shiraz road, 29°57'59"N 51°55'41"E, 1632 m a.s.l. (Locality No. Fa-861), IX.2008, 1♀ (RRLS), leg. Mashipour, Bahrani & Habibzadeh; Lar, 27°34'N 54°10'E (altered), 674 m a.s.l. (Locality No. Fa-881), X.2008, 1♂, (FKCP), leg. Bahrani, Habibzadeh, Mashipour & Hayader.

DISTRIBUTION: Iran, Ardabil (Karataş et al., 2012: 118), Fars, Hormozgan, Kohgiluyeh & Boyer Ahmad, Lorestan (Kovařík, 1997a: 48), Bushehr, Ilam, Khozestan (Farzanpay, 1987: 141; Monod & Lourenço, 2005: 902; Akbari, 2007: 76), Chahar Machal & Bakhtiyari (Pirali-Kheirabadi et al., 2009: 12), and Kerman (Navidpour et al., 2011: 19) Provinces; Iraq (Peters, 1861a: 426).

***Hemiscorpius* sp. (? *H. gaillardi* (Vachon, 1974))**


(Figs. 13–18)

FARS PROVINCE MATERIAL EXAMINED. **Iran**, Fars Province, near border with Hormozgan Province, Lar, 27°34'N 54°10'E (altered), 674 m a.s.l. (Locality No. Fa-881), X.2008, 1juv.♂ (FKCP), leg. Bahrani, Habibzadeh, Mashipour & Hayader.

DIAGNOSIS. Total length of juvenile male 25 mm. Color yellow to yellowish brown, pedipalp fingers reddish brown to black, darker than chela. Patella of pedipalp with 15 external (5 *eb*, 3 *esb*, 3 *em*, 1 *est*, 3 *et*) and 8 or 9 ventral trichobothria. All metasomal segments longer than wide. Telson bulbous, with aculeus shorter than vesicle. Pectinal teeth number 15–16. Setation formula of tarsomere II of legs: 6/5: 6-7/6: 7/6: 7/6.

MEASUREMENTS IN MM. Total length of juvenile male 25; carapace length 3.5, width 2.95; metasoma and telson length 12.4; first metasomal segment length 1.65, width 1.2; second metasomal segment length 1.85, width 1.05; third metasomal segment length 1.95, width 0.95; fourth metasomal segment length 2.05, width 0.9; fifth metasomal segment length 2.4, width 0.85; telson length 2.5; telson width 1.0; pedipalp femur length 3.25, width 1.05; pedipalp patella length 3.25, width 1.3; chela length 6.15; manus width 1.7; movable finger length 3.65.

COMMENTS. *Hemiscorpius gaillardi* (Vachon, 1974) is known only from the holotype female from eastern Iran, without precise locality data. The male and juvenile are unknown. This juvenile male has neobothriotaxy similar to *H. gaillardi*, with the patella of pedipalp having 15 external trichobothria. Similarity is apparent also in the number of ventral trichobothria on the patella, 10 in *H. gaillardi* and 8 or 9 in the examined juvenile. A similar number of ventral trichobothria on the patella (10–12) is



Figures 19–26: Figures 19–21: Carapace and mesosomal tergite I or I and II. **Figure 19:** *Iranobuthus krali* Kovařík, 1997, ♂ holotype. **Figure 20:** *Hottentotta schach* (Birula, 1905), ♀, Iran, Fars Province, 10 km E of Sivand, 30°05'N 52°55'E, ca 1700 m a.s.l., FKCP. **Figure 21:** *Mesobuthus phillipsii* (Pocock, 1889), ♂, Iran, Bushehr Province, Khormuj, 28°41'46"N 51°21'49"E, 83 m a.s.l. (Locality No. Bu-31), FKCP. **Figures 22–26:** Telson and fifth to third or first metasomal segments. **Figure 22:** *Mesobuthus eupeus persicus* (Pocock, 1899), ♀ syntype, Iran, East Azarbaijan Province, Seir, Lake Urmí, BMNH No. 1900.1.15. **Figure 23:** *Mesobuthus phillipsii* (Pocock, 1889), ♀, Iran, Bushehr Province, Genaveh, 29°13'42"N 50°14'22"E, 227 m a.s.l. (Locality No. Bu-G1), FKCP. **Figure 24:** *Iranobuthus krali* Kovařík, 1997, ♂ holotype. **Figure 25:** *Odontobuthus doriae* (Thorell, 1876), ♀, Iran, Zenjan Province, FKCP. **Figure 26:** *Odontobuthus bidentatus* Lourenço et Pérez, 2002, ♀, Iran, Bushehr Province, Bushehr to Dayer road, Jeirani village, 27°50'47"N 51°45'33"E (Locality No. Bu-22), FKCP.

- | | |
|--|--|
| 1. Pedipalp patella without ventral trichobothria..... | |
| Buthidae | 4 |
| – Pedipalp patella with ventral trichobothria. | 2 |
| 2. Lateroapical margins of leg tarsi shaped into rounded lobes. | <i>Scorpio maurus townsendi</i> (Pocock, 1900) |
| – Lateroapical margins of leg tarsi straight. | 3 |
| 3. Pedipalp patella with 3 ventral trichobothria..... | |
| Hemiscorpius lepturus Peters, 1861 | |
| – Pedipalp patella with 8 or 9 ventral trichobothria (Fig 16)..... | Hemiscorpius sp. (? <i>H. gaillardi</i> (Vachon, 1974)) |
| 4. Carapace in lateral view distinctly inclined downward from median eyes to anterior margin. Total length less than 50 mm. | Orthochirus |
| | 5 |

- Carapace in lateral view with entire dorsal surface horizontal or nearly so (possibly with a slight anterior decline). 6
- 5. Tarsi of first to third legs without bristlecombs.
... *Orthochirus farzanpayi* (Vachon et Farzanpay, 1987)
- Tarsi of first to third legs with bristlecombs.
..... *Orthochirus zagrosensis* Kovařík, 2004
- 6. Cheliceral fixed finger with a single ventral denticle.
..... *Razianus zarudnyi* (Birula, 1903)
- Cheliceral fixed finger with two ventral denticles. 7
- 7. Ventral carinae of second and third metasomal segments and ventral transverse carina of fourth segment armed with very strong teeth. *Odontobuthus* 8
- Ventral carinae of metasomal segments without very strong teeth. 9
- 8. Ventral margin of fourth metasomal segment with transverse row of 4 enlarged granules. Ventral carinae of third metasomal segment with three pairs of strong teeth (Fig. 25). *Odontobuthus doriae* (Thorell, 1876)
- Ventral margin of fourth metasomal segment with transverse row of 8 enlarged granules. Ventral carinae of third metasomal segment with two pairs of strong teeth (Fig. 26).
..... *Odontobuthus bidentatus* Lourenço et Pérez, 2002
- 9. Dentate margin of pedipalp chela movable finger with 4 terminal granules (3 terminal and one basal terminal).
..... *Androctonus crassicauda* (Olivier, 1807)
- Dentate margin of pedipalp chela movable finger with 5–7 terminal granules (4–6 terminal and one basal terminal) 10
- 10. Central median and posterior median carinae of carapace joined to form a continuous linear series of granules to posterior margin (Fig. 19). 11
- Central median and posterior median carinae of carapace not joined to form a continuous linear series of granules to posterior margin (Figs. 20 and 21) 14
- 11. Total adult length less than 55 mm.
..... *Compsobuthus* 12
- Total adult length more than 80 mm.
..... *Iranobuthus krali* Kovařík, 1997
- 12. Rows of granules on movable finger without external granules. 13
- Rows of granules on movable finger with external, very small granules
..... *Compsobuthus petrioli* Vignoli, 2005
- 13. Male has longer metasoma than female.
..... *Compsobuthus matthiesseni* (Birula, 1905)
- Length of metasoma the same in both sexes.
..... *Compsobuthus persicus* Navidpour et al., 2008
- 14. Trichobothrium *db* on fixed finger of pedipalp chela located usually between *est* and *dt*. Trichobothrium *db* may be on level with trichobothrium *est* or rarely between *est* and *esb*. Carinae of carapace not forming a lyre-shaped configuration. Ventrolateral carinae on the fifth metasomal segment with all granules more or less equal in size. *Hottentotta* 15
- Trichobothrium *db* on fixed finger of pedipalp chela always located between *est* and *esb*. Carinae of carapace forming a lyre-shaped configuration. Ventrolateral carinae on the fifth metasomal segment with irregular granules. 17
- 15 Color black except reddish brown chela of pedipalp. Legs may also be reddish brown.
..... *Hottentotta zagrosensis* Kovařík, 1997
- Color not entirely black. 16
- 16. Chela of pedipalp always darker than femur of pedipalp. *Hottentotta schach* (Birula, 1905)
- Chela of pedipalp of same color as femur of pedipalp, not darker. *Hottentotta saulcyi* (Simon, 1880)
- 17. Telson bulbous, especially in female (Fig. 23). Specimens in which this character is not well defined are usually smaller, lighter-colored, and have smooth or weakly granulated mesosomal tergites VI and VII.
..... *Mesobuthus phillipsii* (Pocock, 1889)
- Telson elongate in both sexes (Fig. 22). Mesosomal tergites VI and VII granulated, usually densely.
..... *Mesobuthus eupeus persicus* (Pocock, 1899)

Acknowledgments

We are grateful to Dr. Jahanifard, Mr. Masihipour, Mr. Hadiyan, Mr. Hayader, Mr. Habibzadeh, Mr. Bahrani, and Mr. Ghafarnia (Iran) for their kind support.

References

- AKBARI, A. 2007(1836). [Study of scorpion fauna of Iran]. *Project Report Publication of Razi Vaccine & Serum Research Institute*, 2007: 96 (in Farsi).
- AKBARI, A., M. TABATABAI, A. HEDAYAT, H. MODIRROOSTA, M. H. ALIZADEH & M. KAMAL ZARE. 1997 (1826). [Study of the geographical distribution of the scorpions in south of Iran]. *Pajoohesh and Sazandegi*, 34: 112–115 (in Farsi).
- AL-SAFADI, M. M. 1992. Additions to the scorpion fauna of Yemen. *Zoology in the Middle East*, 6: 95–99.

- AMR, Z. S. & R. EL-ORAN. 1994. Systematics and distribution of scorpions (Arachnida, Scorpionida) in Jordan. *Bolletino di Zoologia*, 61(2): 185–190.
- ARNETT, H. R. JR., G. A. SAMUELSON & G. M. NISHIDA. 1993. *The Insect and Spider Collections of the World. Flora & Fauna Handbook No. 11, Second edition*. Gainesville: Sandhill Crane Press, 308 pp.
- AUSSERER, A. 1880. Arachnida. *Zoologischer Jahresbericht*, 1879: 430–470.
- BIRULA, A. A. 1900. Beiträge zur Kenntniss der Scorpionenfauna Ost-Persiens. *Bulletin de l'Académie Impériale des Sciences de St.-Petersbourg*, 12(1): 355–375.
- BIRULA, A. A. 1903. Beiträge zur Kenntniss der Scorpionenfauna Persiens (Zweiter Beitrag). *Bulletin de l'Académie Impériale des Sciences de St.-Petersbourg*, 19: 67–80.
- BIRULA, A. A. 1904. Miscellanea scorpiologica. VII. Synopsis der russischen Skorpione. *Annuaire du Musée Zoologique de l'Académie Impériale des Sciences de St.-Petersbourg*, 9: 28–38.
- BIRULA, A. A. 1905a. Beiträge zur Kenntniss der Scorpionenfauna Persiens (Dritter Beiträge). *Bulletin de l'Académie Impériale des Sciences de St.-Petersbourg*, 23: 119–148.
- BIRULA, A. A. 1905b. 4. Skorpiologische Beiträge, 1.-3. *Microbuthus littoralis* (Pavesi), *Anomalobuthus rickmersi* Kraepelin und *Buthus zarudnianus* n. nom. *Zoologischer Anzeiger*, 29(14): 445–450.
- (BIRULA, A. A.) BYALYNITSKII-BIRULYA, A. A. 1917. Arachnoidea Arthrogastra Caucasica. Pars I. Scorpiones. *Zapiski Kavkazskogo Muzeya (Mémoires du Musée du Caucase)*, Tiflis: Imprimerie de la Chancellerie du Comité pour la Transcaucasie, A(5), 253 pp. (in Russian; published August 1917). English translation: Byalynitskii-Birulya, A. A. 1964. *Arthrogastric Arachnids of Caucasia. I. Scorpions*. Jerusalem: Israel Program for Scientific Translations, 170 pp. (in Russian).
- BIRULA, A. A. 1918. Miscellanea scorpiologica. XI. Materialy k skorpiofaune nizhnei Mesopotamii, Kurdistana i Severnoi Persii (Matériaux pour servir à la scorpiofaune de la Mésopotamie inférieure, du Kurdistan et de la Perse septentrionale). *Annuaire du Musée Zoologique de l'Académie Impériale des Sciences de St.-Petersbourg*, 22(1917): 1–44 (in Russian).
- BIRULA, A. A. 1937. Zametki o kollektzii skorpionov iz Yemena (Yu. V. Arabia). (Notes sur les collections des scorpions recueillis dans le Yémen (Arabie S. E.)). *Archives du Musée Zoologique de l'Université de Moscou*, 4: 101–110 (in Russian).
- BORELLI, A. 1915. Gli Scorpioni del Museo Civico di Storia naturale di Milano. *Atti della Società Italiana di Scienze Naturali*, 53: 456–464.
- CAPES, E. M. & V. FET. 2001. A redescription of the scorpion genus *Plesiobuthus* Pocock, 1900 (Scorpiones: Buthidae) from Pakistan. *Entomologische Mitteilungen aus dem Zoologischen Museum Hamburg*, 13(164): 295–304.
- CRUCITTI, P. 1999. The scorpions of Anatolia: biogeographical patterns. *Biogeographia*, 20: 81–94.
- CRUCITTI, P. & V. VIGNOLI. 2002. Gli Scorpioni (Scorpiones) dell'Anatolia sud-orientale (Turchia). *Bolletino della Museo Scienze Naturali in Torino*, 19(2): 433–474.
- DUPRÉ, G., N. LAMBERT & P. GÉRARD. 1998. *Les Scorpions. Biologie. Élevage*. Paris, 82 pp.
- EL-HENNAWY, H. K. 1992. A catalogue of the scorpions described from the Arab countries (1758–1990) (Arachnida: Scorpionida). *Serket*, 2(4): 95–153.
- FARZANPAY, R. 1986. *Mesobuthus eupeus*, an indigenous scorpion from Iran. Origin and its geographical distribution. In Barrientos, J.A. (ed.), *Actas X. Congreso Internacional de Aracnología. Jaca (España) Septiembre 1986*, 1: 333–335.
- FARZANPAY, R. 1987 (1366). *[Knowing Scorpions]*. Teheran: Central University Publications, No. 312, Biology 4, 231 pp. (in Farsi, with Latin index).
- FARZANPAY, R. 1988. A catalogue of the scorpions occurring in Iran, up to January 1986. *Revue Arachnologique*, 8(2): 33–44.
- FARZANPAY, R. & G. PRETZMANN. 1974. Ergebnisse einiger Sammelreisen nach Vorderasien 4. Teil: Skorpione aus Iran. *Annalen des Naturhistorischen Museums in Wien*, 78: 215–217.
- FET, V. 1989. A catalogue of scorpions (Chelicerata: Scorpiones) of the USSR. *Rivista del Museo Civico*

- di Scienze Naturali "Enrico Caffi"* (Bergamo), 13(1998): 73–171.
- FET, V. 1994. Fauna and zoogeography of scorpions (Arachnida: Scorpions) in Turkmenistan. Pp. 525–534 in Fet V. & K. I. Atamuradov K. I. (eds.), *Biogeography and Ecology of Turkmenistan*. Kluwer Academic Publishers: Boston–Dordrecht.
- FET, V. 1997. *Neohemibuthus zarudnyi* (Birula, 1903) from Iran, a senior synonym of *N. kinzelbachi* Lourenço, 1996 (Scorpiones, Buthidae). *Revue Arachnologique*, 12(6): 65–68.
- FET, V. 2000. Family Scorpionidae Latreille, 1802. Pp. 427–486 in Fet, V., Sissom, W. D., G. Lowe & M. E. Braunwalder. 2000. *Catalog of the Scorpions of the World (1758–1998)*. The New York Entomological Society, New York, 689 pp.
- FET, V. & F. KOVAŘÍK. 2003. First record of *Euscorpius* (*Polytrichobothrius*) *italicus* (Scorpiones: Euscorpiidae) from Iraq. *Acta Societatis Zoologicae Bohemicae*, 67: 179–181.
- FET, V. & G. LOWE. 2000. Family Buthidae C. L. Koch, 1837. Pp. 54–286 in Fet, V., Sissom, W. D., G. Lowe & M. E. Braunwalder. 2000. *Catalog of the Scorpions of the World (1758–1998)*. The New York Entomological Society, New York, 689 pp.
- FET, V., M. E. SOLEGLAD & G. LOWE 2005. A new trichobothrial character for the high-level systematics of Buthoidea (Scorpiones: Buthida). *Euscorpius*, 23: 1–40.
- HABIBI, T. 1971. Liste de Scorpions de l'Iran. *Bulletin of the Faculty of Science, Teheran University*, 2(4): 42–47.
- HENDRIXSON, B. E. 2006. Buthid scorpions of Saudi Arabia, with notes on other families (Scorpiones: Buthidae, Liochelidae, Scorpionidae). *Fauna of Arabia*, 21: 33–120.
- KABAKIBI, M. M., N. KHALIL & Z. AMR. 1999. Scorpions of southern Syria. *Zoology in the Middle East*, 17: 79–89.
- KARATAŞ, AY. 2003. New records on the occurrence of *Hottentotta saulcyi* (Simon, 1880) (Scorpiones: Buthidae) in Turkey. *Israel Journal of Zoology*, 49(4): 315–316.
- KARATAŞ A., M. M. GARKHELOO & M. UÇAK 2012. Contribution to the distribution of the scorpions of Iran. *Zoology in the Middle East*, 55: 111–120.
- KARSCH, F. 1879. Skorpionologische Beiträge I. and II. *Mitteilungen des Münchener Entomologischen Vereins*, 3: 6–22, 97–136.
- KHALAF, L. 1962. A small collection of scorpions from Iraq. *Bulletin of the Iraq Natural History Institute*, 2(4): 1–3.
- KHALAF, K. I. 1963. Scorpions reported from Iraq. *Bulletin of Endemic Diseases* (Baghdad), 5(1–2): 59–70.
- KOVAŘÍK, F. 1992. A check list of scorpions (Arachnida: Scorpiones) in the collections of the Zoological Department, National Museum in Prague. *Acta Societatis Zoologicae Bohemoslovaca*, 56: 181–186.
- KOVAŘÍK, F. 1996. First report of *Compsobuthus matthiesseni* (Scorpiones: Buthidae) from Turkey. První zpráva o štíru *Compsobuthus matthiesseni* z Turecka. *Klapalekiana*, 32: 53–55.
- KOVAŘÍK, F. 1997a. Results of the Czech Biological Expedition to Iran. Part 2. Arachnida: Scorpiones with descriptions of *Iranobuthus krali* gen. n. et sp. n. and *Hottentotta zagrosensis* sp. n. (Buthidae). *Acta Societatis Zoologicae Bohemicae*, 61: 39–52.
- KOVAŘÍK, F. 1997b. A check-list of scorpions (Arachnida) in the collections of the Hungarian Natural History Museum, Budapest. *Annales Historico-Naturales Musei Nationalis Hungarici*, 89: 177–185.
- KOVAŘÍK, F. 1998. Štíři [Scorpiones]. Jihlava (Czech Republic): Publishing House “Madagaskar”, 176 pp (in Czech).
- KOVAŘÍK, F. 2002. A checklist of scorpions (Arachnida) in the collection of the Forschungsinstitut und Naturmuseum Senckenberg, Frankfurt am Main, Germany. *Serket*, 8(1): 1–23.
- KOVAŘÍK, F. 2003. Eight new species of *Compsobuthus* Vachon, 1949 from Africa and Asia (Scorpiones: Buthidae). *Serket*, 8(3): 87–112.
- KOVAŘÍK, F. 2004. Revision and taxonomic position of genera *Afghanorthochirus* Lourenço & Vachon, *Baloorthochirus* Kovařík, *Butholus* Simon, *Nanobuthus* Pocock, *Orthochiroides* Kovařík, *Pakistanorthochirus* Lourenço, and Asian *Orthochirus*

- Karsch, with descriptions of twelve new species (Scorpiones, Buthidae). *Euscorpius*, 16: 1–33.
- KOVAŘÍK, F. 2007. A revision of the genus *Hottentotta* Birula, 1908, with descriptions of four new species (Scorpiones, Buthidae). *Euscorpius*, 58: 1–107.
- KOVAŘÍK, F. 2009. Illustrated catalog of scorpions. Part I. Introductory remarks; keys to families and genera; subfamily Scorpioninae with keys to *Heterometrus* and *Pandinus* species. *Clairon Production, Prague*, 170 pp.
- KOVAŘÍK, F. & Z. AHMED. 2007. Two new species of the genus *Compsobuthus* Vachon, 1949 from Afghanistan and Pakistan (Scorpiones: Buthidae). *Euscorpius*, 53: 1–6.
- KOVAŘÍK, F. & V. FET. 2006. Taxonomic position of the genus *Simonoides* Vachon et Farzanpay, 1987, and description of a new species of *Orthochirus* Karsch from Iran (Scorpiones, Buthidae). *Euscorpius*, 38: 1–10.
- KOVAŘÍK, F. & S. WHITMAN. 2005. Cataloghi del Museo di Storia Naturale dell'Università di Firenze – sezione di zoologia «La Specola» XXII. Arachnida Scorpiones. Tipi. Addenda (1998–2004) e checklist della collezione (Euscorpiinae esclusi). *Atti della Società Toscana di Scienze Naturali, Memorie, serie B*, 111 (2004): 103–119.
- KOVAŘÍK, F., E. A. YAĞMUR, V. FET & S. NAVIDPOUR. 2011. On two subspecies of *Mesobuthus eupeus* (C. L. Koch, 1839) in Turkey (Scorpiones: Buthidae). *Euscorpius*, 109: 1–15.
- KRAEPELIN, K. 1891. Revision der Skorpione. I. Die Familie des Androctonidae. *Jahrbuch der Hamburgischen Wissenschaftlichen Anstalten*, 8(1890): 144–286 (1–144).
- KRAEPELIN, K. 1899. Scorpiones und Pedipalpi. In F. Dahl (ed.), *Das Tierreich. Herausgegeben von der Deutschen Zoologischen Gesellschaft*. Berlin: R. Friedländer und Sohn Verlag, 8. Lieferung. 265 pp.
- KRAEPELIN, K. 1901. Catalogue des Scorpions des collections du Muséum d'Histoire Naturelle de Paris. *Bulletin du Muséum national d'Histoire naturelle, Paris*, 7: 265–274.
- KRAEPELIN, K. 1913. Neue Beiträge zur Systematik der Gliederspinnen. III. A. Bemerkungen zur Skorpionenfauna Indiens. B. Die Skorpione, Pedipalpen und Solifugen Deutsch-Ostafrikas. *Jahrbuch der Hamburgischen Wissenschaftlichen Anstalten*, 30: 123–196.
- LAMPE, E. 1918. Katalog der Skorpione, Pedipalpen und Solifugen des Naturhistorischen Museums der Residentzstadt Wiesbaden. *Jahrbücher des Nassauischen Verein für Naturkunde*, 70(1): 185–203.
- LEVY, G. & P. AMITAI. 1980. *Fauna Palaestina, Arachnida I. – Scorpiones*. The Israel Academy of Sciences and Humanities, 132 pp.
- LEVY, G., P. AMITAI & A. SHULOV. 1973. New scorpions from Israel, Jordan and Arabia. *Zoological Journal of the Linnean Society*, 52: 113–140.
- LOURENÇO, W. R. 1996. A new genus and a new species of scorpion (Buthidae) from Iran. *Zoology in the Middle East*, 12: 93–98.
- LOURENÇO, W. R. 2005. Nouvelles considérations taxonomiques sur les espèces du genre *Androctonus* Ehrenberg, 1828 et description de deux nouvelles espèces (Scorpiones, Buthidae). *Revue suisse de Zoologie*, 112 (1) : 145–171.
- LOURENÇO, W. R. & A. PÉZIER. 2002. Taxonomic consideration of the genus *Odontobuthus* Vachon (Scorpiones, Buthidae), with description of a new species. *Revue suisse de Zoologie*, 109(1): 115–125.
- LOURENÇO, W. R. & M. VACHON. 2001. A new species of *Compsobuthus* Vachon, 1949 from Iran (Scorpiones: Buthidae). Pp. 179–182 in: Fet, V. & P. A. Selden (eds.), *Scorpions 2001. In Memoriam Gary A. Polis*. British Arachnological Society: Burgham Beeches, Bucks.
- LOWE, G. 2010. A new species of *Odontobuthus* (Scorpiones: Buthidae) from northern Oman. *Euscorpius*, 96: 1–21.
- MASI, L. 1912. Note sugli Scorpioni appartenenti al R. Museo Zoologico di Roma. *Memorie della Società Entomologica Italiana*, 1(3): 88–108, 120–144.
- MIRSHAMSI, O., A. SARI, E. ELAHI & S. HOSSEINIE. 2011. *Mesobuthus eupeus* (Scorpiones: Buthidae) from Iran: a polytypic species complex. *Zootaxa*, 2929: 1–21.
- MONOD, L. & W. R. LOURENÇO. 2005. Hemiscorpiidae (Scorpiones) from Iran, with descriptions of two new species and notes on biogeography and phylogenetic relationships. *Revue suisse de Zoologie*, 112(4): 869–941.

- MORITZ, M. & S.-CH. FISCHER. 1980. Die Typen der Arachniden-Sammlung des zoologischen Museums Berlin. III. Scorpiones. *Mitteilungen aus dem Zoologischen Museum in Berlin*, 56: 309–326.
- NAVIDPOUR, S., F. KOVAŘÍK, M. E. SOLEGLAD & V. FET. 2008a. Scorpions of Iran (Arachnida, Scorpiones). Part I. Khoozestan Province. *Euscorpius*, 65: 1–41.
- NAVIDPOUR, S., M. E. SOLEGLAD, V. FET & F. KOVAŘÍK. 2008b. Scorpions of Iran (Arachnida, Scorpiones). Part II. Bushehr Province. *Euscorpius*, 67: 1–33.
- NAVIDPOUR, S., V. FET, F. KOVAŘÍK & M. E. SOLEGLAD. 2008c. Scorpions of Iran (Arachnida, Scorpiones). Part III. Ilam Province. *Euscorpius*, 69: 1–29.
- NAVIDPOUR, S., F. KOVAŘÍK, M. E. SOLEGLAD & V. FET. 2008d. Scorpions of Iran (Arachnida, Scorpiones). Part IV. Kohgiluyeh & Boyer Ahmad Province. *Euscorpius*, 74: 1–24.
- NAVIDPOUR, S., H. H. NAYEBZADEH, M. E. SOLEGLAD, V. FET, F. KOVAŘÍK & M. H. KAYEDI. 2010. Scorpions of Iran (Arachnida, Scorpiones). Part VI. Lorestan Province. *Euscorpius*, 99: 1–23.
- NAVIDPOUR, S., M. EZATKHAH, F. KOVAŘÍK, M. E. SOLEGLAD & V. FET. 2011. Scorpions of Iran (Arachnida, Scorpiones). Part VII. Kerman Province. *Euscorpius*, 131: 1–32.
- OLIVIER, G. A. 1807. *Voyage dans l'Empire Othoman, l'Égypte et la Perse*. Henri Agasse, Paris, Vol. 3: 96–97, fig. 2.
- PENTHER, A. 1912. Wissenschaftliche Ergebnisse der Expedition nach Mesopotamien, 1910. Scorpiones. *Annalen des Kaiserlich-Königlichen Naturhistorischen Hofmuseums in Wien*, 26(1/2): 109–115.
- PÉREZ MINNOCCI, S. 1974. Un inventario preliminar de los escorpiones de la región Paleártica y claves para la identificación de los géneros de la región Paleártica Occidental. *Madrid: Universidad Complutense de Madrid, Facultad de Ciencias, Departamento de Zoología, Cátedra de Artrópodos*, 7: 1–45.
- PETERS, W. 1861a. Eine neue Untergattung von Scorpionen, *Hemiscorpion lepturus*. *Monatsberichte der Königlichen Preussischen Akademie der Wissenschaften zu Berlin*, 1861: 426–427.
- PETERS, W. 1861b. Über eine neue Eintheilung der Skorpione und über die von ihm in Mossambique gesammelten Arten von Skorpionen. *Monatsberichte der Königlichen Preussischen Akademie der Wissenschaften zu Berlin*, 1861: 507–520.
- PIRALI-KHEIRABADI, K., S. NAVIDPOUR, V. FET, F. KOVAŘÍK & M. E. SOLEGLAD. 2009. Scorpions of Iran (Arachnida, Scorpiones). Part V. Chahar Mahal & Bakhtiari Province. *Euscorpius*, 78: 1–23.
- POCOCK, R. I. 1889. Notes on some Buthidae, new and old. *Annals and Magazine of Natural History*, 6(3): 334–351.
- POCOCK, R. I. 1895. On the Arachnida and Myriapoda obtained by Dr. Anderson's collector during Mr. T. Bent's expedition to the Hadramaut, South Arabia; with a supplement upon the scorpions obtained by Dr. Anderson in Egypt and the Eastern Soudan. *Journal of the Linnaean Society*, 25: 292–316.
- POCOCK, R. I. 1899. Chilopoda and Arachnida. In R. T. Günther. Contributions to the natural history of Lake Urmi, N. W. Persia, and its neighbourhood. *Journal of the Linnaean Society of London, Zoology*, 27: 399–406.
- POCOCK, R. I. 1900. *The fauna of British India, including Ceylon and Burma. Arachnida*. London: Taylor and Francis, 279 pp.
- POCOCK, R. I. 1902. A contribution to the systematics of scorpions. *Annals and Magazine of Natural History*, 7(10): 364–380.
- PRENDINI, L. 2000. Phylogeny and classification of the superfamily Scorpionoidea Latreille 1802 (Chelicerata, Scorpiones): an exemplar approach. *Cladistics*, 16: 1–78.
- PRINGLE, G. 1960. Notes on the scorpions of Iraq. *Bulletin of Endemic Diseases*, 3(3–4): 73–87.
- SIMARD, J. M. & D. D. WATT. 1990. Venoms and toxins. Pp. 414–444 in Polis, G. A. (ed.), *The Biology of Scorpions*. Stanford: Stanford University Press, 587 pp.
- SIMON, E. 1872. Arachnides de Syrie, rapportés par M. Charles Piochard de la Brulerie (Scorpions et

- Galéodes). *Annales de la Société Entomologique de France*, (5)2: 245–266.
- SIMON, E. 1879. 3e Ordre. Scorpiones. Pp. 79–115 in : *Les Arachnides de France. VII. Contenant les Ordres des Chernetes, Scorpiones et Opiliones*. Paris: Roret.
- SIMON, E. 1880a. Études Arachnologiques 12e Mémoire. Part XVIII. Descriptions de Genres et Espèces de l'ordre des Scorpiones. *Annales de la Société Entomologique de France*, 5(10)1880: 377–398.
- SIMON, E. 1880b. Quelques Scorpions qui lui ont été donnés par notre confrère M. Reiche, de la part de M. F. de Saulcy, qui les a recus de Mossoul (ancienne Ninive), sur le Tigre, en Mésopotamie. *Annales de la Société Entomologique de France*, 5(10): 29.
- SIMON, E. 1892. Liste des Arachnides Recueillis en Syrie par M. le Dr Théod. Barrois. *Revue Biologique du Nord de la France*, 5: 80–84.
- SISSOM, W. D. 1990. Systematics, biogeography and paleontology. Pp. 64–160 in Polis, G. A. (ed.), *The Biology of Scorpions*. Stanford: Stanford University Press, 587 pp.
- SISSOM, W. D. 1994. Descriptions of new and poorly known scorpions of Yemen (Scorpiones: Buthidae, Diplocentridae, Scorpionidae). *Fauna of Saudi Arabia*, 14: 3–39.
- SISSOM, W. D. & V. FET. 1998. Redescription of *Compsobuthus matthiesseni* (Scorpiones, Buthidae) from southwestern Asia. *Journal of Arachnology*, 26: 1–8.
- STATHI, I. & M. MYLONAS. 2001. New records of scorpions from the central-eastern Mediterranean area: biogeographical comments, with a special reference to the Greek species. Pp. 287–295 in: Fet, V. & P. A. Selden (eds.), *Scorpions 2001. In Memoriam Gary A. Polis*. British Arachnological Society. Burnham Beeches, Bucks.
- THORELL, T. 1876. Études scorpiologiques. *Atti della Società Italiana di Scienze Naturali*, 19: 75–272.
- TULLGREN, A. 1909. Solifugae, Scorpiones und Chelonethi aus Ägypten und dem Sudan. Pp. 1–12 in: Jägerskiöld, L. A. (ed.), *Results of the Swedish Zoological Expedition to Egypt*, 1901, Uppsala, 3(21).
- VACHON, M. 1940a. Voyage en A. O. F. de L. Berland et J. Millot. Scorpions. V. *Bulletin de la Société Zoologique de France*, 65: 170–184.
- VACHON, M. 1940b. Sur la systématique des scorpions. *Mémoires du Muséum National d'Histoire Naturelle, Paris*, 13(2): 241–259.
- VACHON, M. 1951. Prof. Kosswig tarafından Türkiye'de toplanan akrepler hakkında. À propos de quelques Scorpions de Turquie collectés par M. le Professeur Dr. Curt Kosswig. *Revue de la Faculté des Sciences de l'Université d'Istanbul, ser. B*, 16(4): 341–344.
- VACHON, M. 1952. *Études sur les Scorpions*. Institut Pasteur d'Algérie, Alger, 482 pp. (published 1948–1951 in *Archives de l'Institut Pasteur d'Algérie*, 1948, 26: 25–90, 162–208, 288–316, 441–481. 1949, 27: 66–100, 134–169, 281–288, 334–396. 1950, 28: 152–216, 383–413. 1951, 29: 46–104).
- VACHON, M. 1959. Scorpionidea (Chelicerata) de l'Afghanistan. The 3rd Danish Expedition to central Asia (Zoological Results 23). *Videnskabelige Meddelelser fra Dansk Naturhistorisk Forening i København*, 120: 121–187.
- VACHON, M. 1966. Liste des scorpions connus en Égypte, Arabie, Israël, Liban, Syrie, Jordanie, Turquie, Irak, Iran. *Toxicon*, 4: 209–218.
- VACHON, M. 1974. Étude des caractères utilisés pour classer les familles et les genres de Scorpions (Arachnides). 1. La trichobothriotaxie en Arachnologie, Sigles trichobothriaux et types de trichobothriotaxie chez les Scorpions. *Bulletin du Muséum National d'Histoire Naturelle Paris*, 140: 857–958.
- VACHON, M. 1977. Scorpions. In The scientific results of the Oman flora and fauna survey 1975. *Journal of the Oman Studies*, 1: 209–218.
- VACHON, M. 1979. Arachnids of Saudi Arabia, Scorpiones. *Fauna Saudi Arabia* 1: 30–66.
- VACHON, M. & R. KINZELBACH. 1987. On the taxonomy and distribution of the scorpions of the Middle East. In Krupp, F., W. Schneider & R. Kinzelbach (eds.), *Proceedings of the Symposium on the Fauna and Zoogeography of the Middle East, Mainz (TAVO)*, 28(1985): 91–103.

- VACHON, M. & R. STOCKMANN. 1968. Contribution à l'étude des Scorpions africains appartenant au genre *Buthotus* Vachon 1949 et étude de la variabilité. *Monitore Zoologico Italiano, Firenze* 1968 (2. Supplemento): 81–149.
- VIGNOLI, V. 2005. Description of a new species of *Compsobuthus* Vachon, 1949 (Scorpiones: Buthidae) from southern Iran. *Zoology in the Middle East*, 34: 79–86.
- VIGNOLI, V. & P. CRUCITTI. 2005. Notes on the scorpion diversity (Arachnida, Scorpiones) of the Yazd province, central Iran. *Acta Musei Moraviae. Scientiae Biologicae*, 1-2: 1-12.
- VIGNOLI, V., F. KOVAŘÍK & P. CRUCITTI. 2003. Scorpiofauna of Kashan (Esfahan Province, Iran) (Arachnida: Scorpiones). *Euscorpius*, 9: 1–7.
- WEIDNER, H. 1959. Die entomologischen Sammlungen des Zoologischen Staatsinstituts und Zoologischen Museums Hamburg, I. Teil, Pararthropoda und Chelicerata I. *Mitteilungen aus dem Hamburgischen Zoologischen Museum und Institut*, 57: 89–142.
- WERNER, F. 1929. Beiträge zur Kenntnis der Fauna von Syrien und Persien. *Zoologischer Anzeiger*, 81(7–10): 238–245.
- WERNER, F. 1934. Scorpiones, Pedipalpi. In H. G. Bronns *Klassen und Ordnungen des Tierreichs*. Akademische Verlagsgesellschaft, Leipzig. 5(IV) 8 (Scorpiones pp. 1–316): 1–490.